

**PROCEEDINGS OF THE STATE LEVEL SCHEMES SANCTIONING COMMITTEE (SLSSC) MEETING HELD ON 01-10-2011 UNDER THE CHAIRMANSHIP OF PRINCIPAL SECRETARY TO GOVERNMENT, RD & PR DEPARTMENT, AT BANGALORE.**

Members Present: List Enclosed.

The Director, SWSM and Member Secretary of SLSSC has welcomed the Principal Secretary to Government, RDPR Department and other members of the Committee and asked the Chief Engineer to present the agenda before the committee.

**Agenda - I: Compliance to the proceedings of the SLSSC held on 11-05-2011 under the Chairmanship of Principal Secretary to Government, RD & PR.**

The Proceedings of the SLSSC meeting held on 11.05.2011 was read out by the Chief Engineer along with Para wise compliance thereon.

The compliance to the SLSSC meeting held on 11-05-2011 was accepted with the following modifications, with directions to CE/PRED that care should be taken to avoid possible escalation and EIRL / Workslips on the approved cost estimates.

**1) Approval to the Revised Cost of W/S/S to Ilawala & other 52 villages in Mysore taluk of Mysore District:**

It was asked to verify the revised cost of this project in STA meeting. Further, the committee verified the cost and came to the conclusion that the revised cost was only due to change in CSR and not the technical aspects. This was explained in the SLSSC meeting by the Chief Engineer, PRED. The Committee agreed to release the balance amount to KUWS & DB out of the revised cost of Rs. 2776.00 lakhs. The CE, KUWS & DB said that if the balance amount is released for the scheme, it will be commissioned within 3 months.

The committee agreed to release the balance amount payable to KUWS & DB out of the revised cost of Rs.2776.00 lakhs since the scheme is nearing completion without any further revision in the estimated cost of the scheme and KUWSDB has to furnish the final proposal with the revised cost estimate, together with their justification.

**2) To formulate a policy of DBOT for MVS:**

CE/PRED said that it was decided to adopt the DBOT document prepared by KRWSSA for Yelburga and Kustagi Taluk schemes in Koppal district. The Chairman suggested to adopt DBOT system for all the Multi Villages Schemes having more than

30 villages or schemes costing above Rs.25Crore and to empanel agencies after calling Expression of Interest.

**3) Water Supply Scheme to Sirigere, Bharamasagar & enroute 45 villages in Chitradurga District:**

The Committee suggested to optimize the cost of the scheme by adopting various feasible pipe materials for the scheme and to consider the suggestions made by the STA for the Project. The modified project may be placed in the STA for clearance and thereafter before SLSSC for approval.

**Agenda – II: (a) According approval to the Revised Cost Estimates of already approved Multi Village Schemes**

The following four schemes which were approved in the SLSSC meeting held on 27-11-2008, were placed before the committee for approval due to revision of cost estimates.

Sl. No	District	Taluk	Name of Scheme	Administratively Approved Amount (Rs. in lakhs)	G.O. No. & Date	Revised DSR Cost as per CSR (Rs. In lakhs)
1	Belgaum	Soundatti	W/S/S to Yaragatti & other 22 villages	1294.00	RDP 2 RWS (5) 10 DATED 26/06/2010	2545.00
2	Chitradurga	Hiriyur	W/S/S to Javanagondana halli & other 38 villages	1107.00	RDP 24 RWS (5) 10 DATED 19/10/2010	1753.40
3	Chitradurga	Hiriyur	W/S/S to Aimangala & other 37 villages	1619.00	RDP 24 RWS (5) 10 DATED 19/10/2010	2463.70
4	Haveri	Byadagi	W/S/S to Kaginaele & other 26 villages	1705.00	RDP 24 RWS (5) 10 DATED 19/10/2010	3021.80
<b>TOTAL</b>				<b>5725.00</b>		<b>9783.90</b>

The Chief Engineer explained that these schemes were cleared in the SLEC Meeting held on 27-11-2008 based on PSR/Line Estimate considering the then rates of SR 2007-08. Hence, during the preparation of DSRs the cost has increased due to change of Schedule of Rates. And also O&M cost for 5 years is incorporated in the Revised Cost. The details of individual schemes with the reasons for increase in cost was explained by the Chief Engineer to the Committee and sought the approval of the Committee.

The Committee after detailed deliberations took the decision to approve the schemes under Sl.No.1 to 4 as **Phase-I** Schemes within the administratively approved amount and to start the work. The balance works required to be implemented to complete these 4 schemes have to be taken up as **Phase-II** of that particular scheme and to prepare the estimate accordingly and place before the next SLSSC meeting for approval.

**(b) Approval to modified Cost of Hadadi & other 14 villages in Davanagere Taluk of Davanagere District:**

The Chief Engineer explained to the Committee in detail about the reasons for increase in cost of the scheme during execution. The Revised Cost is due to change of position of Jackwell, increase in the capacity of the Impounding Reservoir, addition of villages and subsequent change of design of the scheme and payment of Tender Premium as per Contract Agreement towards Workslip and EIRL.

The Committee after detailed deliberations, approved the Revised Cost of the project amounting to Rs.1052.22 lakhs as against the administratively approved cost of Rs.803.00 lakhs, but the additional cost to be borne by the State funds as GOI does not allow revision cost of ongoing schemes. Hence, the additional cost of this project is to be borne by the State Fund.

**Agenda - III: According approval to new schemes deferred in the SLSSC meeting held on 11/05/2011.**

The following three schemes placed before the SLSSC meeting held on 11/05/2011 were placed before the committee for approval with the requisite details sought.

Sl. No	Name of Scheme	No. of Habs	No. of Water quality affected Habitations	Status of Coverage of habitations	Estimated Cost (Rs. in lakhs)	Remarks
1	W/S/S to Lokapur and other 11 villages in Mudhol Taluk of Bagalkot District	12	11	0-25% - 5 Nos 25-50% - 7 Nos	2000.00	MWFL - 05 FL - 02 Fe - 03 TDS - 01
2	W/S/S to Hotyapura & other 10 villages in Honnali Taluk of Davanagere District	11	0	25-50% - 02 Nos 50-75% - 01 Nos 75-100% - 02 Nos > 100% - 06 Nos.	825.88	Mapping sketch of the coverage habitation is prepared and enclosed.
3	W/S/S to Adichunchanagiri and other 128 villages in Nagamangala Taluk of Mandya District.	129	16	0-25% - 39 Nos 25-50% - 69 Nos 50-75% - 18 Nos 75-100% - 3 Nos	6300.00	FL - 14, Fe - 01, MWFL - 01 Mapping sketch of the quality affected habitation is prepared and enclosed.

After detailed deliberations the committee took the decision to clear the schemes under Sl.No.1 & 3 and to defer the scheme under Sl.No.2 and suggested to relook on quality and coverage aspect of this scheme and place before the next SLSSC meeting after obtaining clearance from STA.

**Agenda – III (a):**

The Chairman of SLSSC asked the Members and Expert Committee / Consultants, various options that have to be adopted for preparation of PSR / DPR, Monitoring of Quality performance and the vital issue of O&M of MVS. The GoI Representative Shri D.Rajshekar, Dy.Advisor, RGNDWM, Representative of IISc, Dayanandasagar Engineering College, Director, CGWB and other Members gave valuable suggestions to ensure better performance and expeditious implementation of approved schemes. It has been suggested to avail the Remote Sensing Technology services and also the GPS, Terra Meter, WQT Kits and other equipments of advance technology while preparing Engineering Study Reports and Cost Estimates to have the correctness and accuracy of the proposal, while updating the survey data etc in the IMIS as per GoI guidelines as also to put up success stories etc on the RDPR website. R&D wing should explore more innovative methodology in the RWS & S sector, it was felt by the committee.

**Agenda-IV :(a) Approval to the Priority List of 163 Schemes approved in the S.L.S.S.C. Meeting held on 11/5/2011 to prepare PSRs/ DSRs.**

The Chief Engineer, PRED explained about the prioritation of the schemes to be taken up based on the proposals of the districts which have not got the allotment so far and where the districts have least number of schemes for completion of PSR. The Chairman of the Committee is of the opinion that prioritisation should not be based on the weightage of the districts or region. The prioritisation should be based on water quality and coverage status of the habitation as per the guidelines of the Government of India.

The above said 163 prioritized schemes have been categorized as follows, after detailed deliberations:

- (i) To prepare DSR / DPR for 121 schemes amounting to Rs.1250.97Cr, covering 1586 habitations and to send the proposal for the amount required for the preparation of DSR / DPRs by consultants for approval of the Government (Annexure-1).
- (ii) For the preparation of PSR in respect of 42 schemes amounting to Rs.618.58Cr, covering 1324 problematic habitations to study the technical and financial feasibility of the schemes and to place them before the next SLSSC meeting along with the opinion of STA (Annexure-II).

**Agenda-V: Any other subject with the permission of Chair (New Schemes):**

54 new proposals for providing surface water supply schemes received from Elected Representatives and proposals prepared by the Department based on the line estimate amounting to Rs.72,139.36 lakhs was placed before the Committee for approval.

The Committee after detailed discussions took the decision to prepare DPR for 26 schemes coming under Gadag, Chickmagalur, Dakshina Kannada and Mysore districts and for balance 28 schemes, it was decided to prepare PSRs to study the feasibility of the schemes.

The list of works for preparation of DSRs is at **Annexure- I(A)**. The List of schemes for which the PSRs have to be prepared is at **Annexure-II(A)**.

**ADDITIONAL AGENDA:**

The additional agenda was placed by the Chief Engineer, PRED in the meeting with the permission of the Chairman.

**SUBJECT No.1 : INSTALLATION OF 300 DF PLANTS ON 50:50 BASIS IN THE STATE WITH 10 YEARS MAINTENANCE BY THE AGENCY AND COLLECTION OF USER CHARGES:**

After discussions, the committee agreed to the proposal made by the Chief Engineer, PRED. to install 300 DF Plants wherever surface water is not available and where the technically contaminated ground water is supplied. The Committee decided to take up these schemes under Quality as per the Government of India guidelines on 50:50 cost sharing basis under State & Central sector.

**SUBJECT No. 2 : WATER SUPPLY SCHEME TO KUDITHINI VILLAGE IN BELLARY TALUK & DISTRICT:**

The Chief Engineer, PRED explained about the scheme which is lingering for the last 8 years. After detailed discussion Chairman of the Committee said that the wrapped up problems should be solved and the scheme should be commissioned as early as possible. So it was decided to release the balance amount to KRIDL to complete and commission the scheme. As the KRIDL has the Engineering Wing and the technicality of the scheme should be verified and counter checked by the Consultant, the committee decided to initiate action on officials who were in charge of the work for delaying the project. CE/PRED has been asked to study the project proposal to ensure that the scheme is completed quickly with 'least cost feasibility' option. Before March-2012 the scheme should be commissioned.

**SUBJECT No. 3 : ADDITIONAL AMOUNT REQUIRED FOR PROVIDING EXPRESS FEEDER LINE TO 57 MULTI VILLAGE SCHEMES BASED ON KPTCL & ESCOM ESTIMATES.**

The Committee after discussions, agreed to the proposal made by CE/PRED to provide requisite Express Feeder Line and necessary accessories in respect of 57 on-going Multi village schemes (**Annexure-III**) at a cost of Rs.11.98Cr. The Committee told CE/PRED should ensure that such type of EFLs are included in the original estimate itself wherever necessary.

The Committee suggested to prepare the impact study on the sustainability works taken up in the State for the last two years and report. The Committee also suggested about the water quality test to be carried out in the State twice in a year (Pre-monsoon and Post monsoon) both chemically and biologically. The test report have to be uploaded in the IMIS web site. The Committee also suggested to fix the time limit of 3 months for preparation of DPR/DSR after the receipt of viable PSR.

Meeting concluded with Vote of thanks from CE/PRED.

Sd/-

(Dr. Amita Prasad)

Principal Secretary to Government &  
Chairman, SLSSC, RDPR Department


**No.RDPR 14 RWS(5) 11**

**Dated:18.11.2011**

Copy to : 1. All the members concerned

2. PS to Hon'ble Minister for RDPR Department, M.S. Building, Bangalore-1.

3. PS to Principal Secretary / Secretary, RDPR Dept., MS Building, Bangalore-1.

  
(Ramakrishna) 18/11/2011  
Under Secretary to Government  
Rural Development and P. Raj Department

Members who have attended SLSSC meeting held under the Chairmanship of the Principal Secretary, RDPR on 1.10.2011 at 11.30AM at Bangalore.

Smt/Shriyuths

1. Dr.Amita Prasad, Principal Secretary to Govt., & Chairmen SLSSC RDPR, Bangalore.
2. Dr. Ravishankar, Director(SWSM) & Member Secretary SLSSC, Bangalore.
3. T Thimme Gowda, Chairmen, KUWSDB, Bangalore.
4. R.Rangarajan, General Manager, KRIDCL, Bangalore.
5. Dr.K.Md.Najeeb, Regional Director, Central Ground Water Board, Chairmen STA, Bangalore.
6. Dr.K.R.Sooryanarayana, CGWB, Bangalore.
7. K.V.Raghuram Reddy, Director District Planning, Planning Department, Bangalore.
8. R.Azhagesan, Director(Appraisal), Central Water Commission, Bangalore.
9. Dr.H.K.Ramaraju, Prof & Head - Civil, DSCE, Bangalore.
10. ARK Rao, Professor, IISC, Bangalore.
11. R.P.Kulkarni, Additional Director Tech, KRWSSA, Bangalore.
12. R.Surendra Babu, Deputy Chief Engineer, KUWSDB, Bangalore.
13. G.S.Guru Siddaiah, Deputy Secy. Forest, Bangalore.
14. H.M.Khyum Ali, Additional Director (Ground Water), Deptt. of Mines & Geology, Bangalore.
15. Ramasesha C.S. Rtd. Member CGWB, Bangalore.
16. Dr.B.P.Lakshmi Kantha, Scientist, Karnataka State Remote Sensing Application Centre, Blore.
17. R.Shantha Kumari, Environmental Officer, KSPCB, Bangalore.
18. B.V. Chikkanagowda, Deputy Director, KRIDCL, HQ Bangalore.
19. M.K.Bharmarajappa, Under Secretary to Govt. Finance Dept., Bangalore.
20. K.C.Siddappa, Under Secretary, Minor Irrigation Department, Bangalore
21. K.N.Sumathi, Chief Chemist (I/C) Deptt. of Mines & Geology, Bangalore.
22. G.P.Raghu, CAO PRED, Bangalore.
23. M.N.Krishna Murthy, DD PRED, Bangalore.
24. Ramkrishna, Under Secretary to Govt., RDPR, Bangalore.

ABSTRACT FOR ANNEXURE - I

**SCHEMES FOR WHICH DSRs TO BE PREPARED**

Sl No	District	No. of Schemes	No. of Habitations	No. of W.O. Habitations	Population as per 2011	Project Cost including O & M. (Rs. Lakhs)
1	2	3	4	5	6	7
1	Bagalkot	10	100	57	229295	13882.20
2	Belgaum	15	110	81	422825	15414.00
3	Bellary	38	295	219	429246	(26837.67)
4	Bijapur	3	41	32	120412	6487.70
5	Chikkaballapur	20	275	103	189584	12647.43
7	Chitradurga	1	47	9	83884	7400.00
8	Davanagere	14	182	133	261970	14542.58
9	Dharwad	2	3	3	21610	438.00
10	Kolar	2	114	39	79904	2357.00
11	Mandya	5	176	46	198084	13700.00
12	Ramanagara	1	65	5	97128	4500.00
13	Shimoga	2	46	46	78925	2356.00
14	Tumkur	8	132	43	121707	4533.99
	<b>Total</b>	<b>121</b>	<b>1586</b>	<b>816</b>	<b>2334574</b>	<b>125096.57</b>

*[Handwritten Signature]*

*[Handwritten Mark]*

ಸರ್ಕಾರದ ಅಧೀನಶಾಸಕರುಗಳಿಗೆ

ಶ್ರೀ ದೀನಾಕೃಷ್ಣಪ್ಪ ದಿ. ಪಾಂಡು, ಪಂ. ರಾಜ್ ಇಲಾಖೆ

(ಹುದ್ದೆ)



**ANNEXURE - I**  
**SCHEMES FOR WHICH DSRs TO BE PREPARED**

Sl. No.	District	Taluk	Name of Scheme	No. of Habitation	No. of W.Q. Habitations	Population as per 2011	Project Cost including O & M	Water Quality Parameters (Rs. In lakhs)							Details of Coverage of No. of Habitations as per I.M.I.S.			
								Fe	Nitrate	TDS	MW FL	MO FL	0-25%	25-50%	50-75%	75-100%	>100%	
1	2	3	4	5	6	7	8	9	10	11	12	13	14	15	16	17	18	19
1	Bagalkot	Bagalkot	W/S/S to Lavaleshwar & other 10 villages	11	8	12125	850.00	2	0	2	0	4	0	4	1	6	0	0
2	Bagalkot	Bagalkot	W/S/S to Neerlakeri & other 7 villages	8	6	18348	1355.00	0	0	1	0	5	0	4	0	4	0	0
3	Bagalkot	Bagalkot	W/S/S to Kaladagi & other 12 villages	13	9	40707	2150.00	4	1	0	0	4	0	6	0	7	0	0
4	Bagalkot	Badami	W/S/S to Kittali & other 17 villages	18	11	22978	1520.00	8	0	3	0	0	0	4	7	7	0	0
5	Bagalkot	Bilagi	W/S/S to Sonna & Davaleshwar villages	2	2	6479	497.20	2	0	0	0	0	0	0	2	0	0	0
6	Bagalkot	Badami	W/S/S to Nandikeshwar & other 12 villages	13	5	18860	1291.00	3	0	2	0	0	0	0	1	12	0	0
7	Bagalkot	Badami	W/S/S to Cholachagudda & other 2 villages	3	1	7507	458.00	1	0	0	0	0	0	0	1	2	0	0
8	Bagalkot	Hungund	W/S/S to Ilial & 17 other villages	18	5	39691	3077.00	3	0	1	0	1	0	6	1	11	0	0
9	Bagalkot	Jamakhandi	W/S/S to Hulyal & other 7 villages	8	4	37296	1534.00	0	0	1	0	3	0	0	2	6	0	0
10	Bagalkot	Mudhol	W/S/S to Saidapur & other 5 villages	6	6	25304	1150.00	4	0	0	1	0	1	0	0	3	3	0
			<b>TOTAL</b>	<b>100</b>	<b>57</b>	<b>229295</b>	<b>13882.20</b>	<b>27</b>	<b>1</b>	<b>10</b>	<b>1</b>	<b>17</b>	<b>1</b>	<b>24</b>	<b>15</b>	<b>58</b>	<b>3</b>	<b>0</b>
1	Belgaum	Belgaum	W/S/S to Rakkaskoppa & other 10 villages	11	9	31039	898.00	2	0	0	0	7	0	11	0	0	0	0
2	Belgaum	Belgaum	W/S/S to Chandan Hosur & other 3 villages	4	3	9930	560.00	0	0	0	0	3	0	4	0	0	0	0
3	Belgaum	Chikkodi	W/S/S to Kadapur & 3 other villages	4	3	43419	1000.00	3	0	0	0	0	0	0	0	4	0	0

Sl. No.	District	Taluk	Name of Scheme	No. of Habitation	No. of W.O. Habitations	Population as per 2011	Project Cost including O & M	Water Quality Parameters										Details of Coverage of No. of Habitations as per I.M.I.S.					
								Fl	Fe	Nitrate	TDS	MW FL	MO FL	0-25%	25-50%	50-75%	75-100%	>100%					
1	2	3	4	5	6	7	8	9	10	11	12	13	14	15	16	17	18	19					
4	Belgaum	Ahani	W/S/S to Mangasuli & other 2 villages	3	3	31811	1040.00	3	0	0	0	0	0	0	3	0	0	0					
5	Belgaum	Bailahongal	W/S/S to Budrakatti & other 16 villages	17	17	33206	1650.00	0	14	0	0	0	3	4	11	1	1	0					
6	Belgaum	Bailahongal	W/S/S to Hoolikatti & other 4 villages	5	5	15611	784.00	0	4	0	0	0	1	2	2	1	0	0					
7	Belgaum	Belgaum	W/S/S to 21 Enroute villages of Hidkal Dam KUWS&DB Belgaum W/S/S	21	18	102072	2500.00	0	10	1	1	0	6	2	13	2	4	0					
8	Belgaum	Chikkodi	W/S/S to Nagarannoli & other 11 villages	12	8	40028	1160.00	8	0	0	0	0	0	0	6	5	0	1					
9	Belgaum	Bailahongal	W/S/S to Vakkunda & other 2 villages	3	1	8034	440.00	0	1	0	0	0	0	0	3	0	0	0					
10	Belgaum	Bailahongal	W/S/S to Chikkabadiwad & other 4 villages	5	5	11772	570.00	0	4	0	0	0	1	0	2	3	0	0					
11	Belgaum	Raibagh	W/S/S to Palabhavi & 4 other villages	5	5	23072	1290.00	0	5	0	0	0	0	0	0	4	1	0					
12	Belgaum	Raibagh	W/S/S to Suttati & 3 other villages	4	4	20167	908.00	0	4	0	0	0	0	0	0	3	1	0					
13	Belgaum	Chikkodi	W/S/S to Kabbur & other 8 villages	9	0	31608	1650.00	0	0	0	0	0	0	0	2	4	3	0					
14	Belgaum	Chikkodi	W/S/S to Jatrath & other 3 villages	4	0	13758	644.00	0	0	0	0	0	0	0	1	2	1	0					
15	Belgaum	Chikkodi	W/S/S to Hunnaragi & other 2 villages	3	0	7298	300.00	0	0	0	0	0	0	0	1	2	0	0					
TOTAL				110	81	422825	15414.00	16	42	1	1	10	11	23	44	31	11	1					
1	Belary	Hadagali	W/S/S to Haravi & other 5 villages	6	6	5567	354.79	6	0	0	0	0	0	0	0	1	4	1					

Sl. No.	District	Taluk	Name of Scheme	No. of Habitation	No. of W.O. Habitations	Population as per 2011	Project Cost including O & M	Water Quality Parameters								Details of Coverage of No. of Habitations as per I.M.I.S.			
								FI	Fe	Nitrate	TDS	MW FL	MO FL	0-25%	25-50%	50-75%	75-100%	>100%	
1	2	3	4	5	6	7	8	9	10	11	12	13	14	15	16	17	18	19	
2	Bellary	Hadagali	W/S/S to M.M.Vada & other 12 villages	13	11	17146	850.00	9	0	0	2	0	0	0	3	4	4	2	
3	Bellary	Hadagali	W/S/S to Kombali & other 8 villages	9	6	7556	389.38	6	0	0	0	0	0	0	1	3	3	2	
4	Bellary	Hadagali	W/S/S to Budanur & other 4 villages	5	4	8954	360.26	4	0	0	0	0	0	0	0	1	3	1	
5	Bellary	Hadagali	W/S/S to Hosahalli & other 4 villages	5	5	3254	199.94	5	0	0	0	0	0	0	1	2	2	0	
6	Bellary	Hadagali	W/S/S to Ankli & other 9 villages	10	8	9540	440.00	8	0	0	0	0	0	0	1	2	4	3	
7	Bellary	Hadagali	W/S/S to Uppanayakanahalli & other 11 villages	12	10	11406	780.00	10	0	0	0	0	0	0	1	5	3	3	
8	Bellary	Bellary	W/S/S to Janekunte & other 3 villages	4	4	7394	560.00	4	0	0	0	0	0	0	3	1	0	0	
9	Bellary	Bellary	W/S/S to Kerchedu village	1	1	1614	345.00	0	0	0	0	1	0	0	1	0	0	0	
10	Bellary	Bellary	W/S/S to Vaddatti & other 3 villages	4	4	4783	670.00	4	0	0	0	0	0	0	1	1	1	1	
11	Bellary	Bellary	W/S/S to Sirvara & other 1 village	2	2	5762	696.00	2	0	0	0	0	0	0	1	1	0	0	
12	Bellary	Bellary	W/S/S to Gududuru & Handihal villages	2	2	6368	220.00	0	0	0	0	2	0	0	1	1	0	0	
13	Bellary	Bellary	W/S/S to P.D. Halli & other 4 villages	5	5	8920	830.00	0	0	0	0	5	0	4	0	0	0	1	
14	Bellary	Bellary	W/S/S to Amarapura & other 5 villages	6	6	10125	945.00	0	0	0	0	6	0	4	0	0	0	2	
15	Bellary	Hospet	W/S/S to Devasamudra & other 6 Villages	7	7	22757	980.00	1	0	0	1	5	0	0	5	0	2	0	
16	Bellary	Hospet	W/S/S to Suggenahalli & other 3 Villages	4	2	9094	650.00	2	0	0	0	0	0	0	3	1	0	0	
17	Bellary	Hospet	W/S/S to Chikkanahatti & other 14 Villages	15	11	37209	1930.00	9	0	0	2	0	0	0	3	4	4	4	

Sl. No.	District	Taluk	Name of Scheme	No. of Habitation	No. of W.O. Habitations	Population a/c/ 2011	Project Cost including O & M	Water Quality Parameters								Details of Coverage of No. of Habitations as per I.M.I.S.			
								Fe	Nitrate	TDS	MW FL	MO FL	0-25%	25-50%	50-75%	75-100%	>100%		
								10	11	12	13	14	15	16	17	18	19		
1	2	3	4	5	6	7	8	9	10	11	12	13	14	15	16	17	18	19	
18	Bellary	Hospet	W/S to Bukkasagara Village	1	1	372	300.00	1	0	0	0	0	0	0	1	0	0	0	
19	Bellary	H.B.Halli	W/S to Dashamapura & 38 other villages	39	27	6417	2660.00	26	0	0	0	1	0	0	6	8	4	21	
20	Bellary	H.B.Halli	W/S to Sonna & other 16 villages	17	13	3160	2200.00	10	0	2	1	0	0	0	5	6	3	3	
21	Bellary	H.B.Halli	W/S to Basarakodu & other 38 villages	39	20	4431	2200.00	17	0	2	0	0	1	2	12	16	5	4	
22	Bellary	Sandur	W/S to Sovenahalli & other 8 villages	9	9	591	475.00	1	0	0	1	7	0	0	0	7	0	2	
23	Bellary	Sandur	W/S to Nidugurthi & other 6 villages	7	6	372	500.00	1	0	0	0	5	0	0	2	2	1	2	
24	Bellary	Sandur	W/S to Ankammanal & other 8 villages	9	8	11515	496.30	1	0	0	2	5	0	0	4	4	0	1	
25	Bellary	Siruguppa	W/S to Boggoor & other 5 villages	6	6	583	500.00	6	0	0	0	0	0	0	6	0	0	0	
26	Bellary	Siruguppa	W/S to Sanasapura & other 8 villages	9	6	22136	985.00	6	0	0	0	0	0	0	5	1	0	3	
27	Bellary	Hadagali	W/S to Bylanunsi & other 3 villages	4	3	4125	220.00	1	0	0	0	0	2	0	1	0	0	3	
28	Bellary	Hadagali	W/S to Navali & Kotnikal villages	2	2	2027	150.00	1	0	0	1	0	0	0	1	0	1	0	
29	Bellary	Bellary	W/S to Kappagal & other 1 vilage	2	2	6253	709.00	1	0	1	0	0	0	0	2	0	0	0	
30	Bellary	Bellary	W/S to B.D. Halli & 3 other villages	4	1	7730	871.00	0	0	0	0	1	0	0	3	0	0	1	
31	Bellary	Bellary	W/S to Maruthipura Camp	1	1	1005	184.00	0	0	0	0	0	0	0	1	0	0	0	
32	Bellary	Bellary	W/S to Pattanaseragu village	1	1	1995	392.00	1	0	0	0	0	0	0	1	0	0	0	
33	Bellary	Hospet	W/S to Sanapura & other 16 Villages	17	9	10482	750.00	5	0	0	3	1	0	0	3	4	1	9	

Sl. No.	District	Taluk	Name of Scheme	No. of Habitation	No. of W.O. Habitations	Population as per 2011	Project Cost including O & M	Water Quality Parameters							Details of Coverage of No. of Habitations as per I.M.I.S.				
								Fl	Fe	Nitrate	TDS	MW FL	MO FL	0-25%	25-50%	50-75%	75-100%	>100%	
1	2	3	4	5	6	7	8	9	10	11	12	13	14	15	16	17	18	19	
34	Bellary	Hospet	W/S/S to Mallappanagudi & other 4 Villages	5	2	12175	610.00	2	0	0	0	0	0	0	2	3	0	0	
35	Bellary	Sandur	W/S/S to Bandri & other 5 villages	6	5	7309	465.00	2	0	0	0	3	0	0	2	3	0	1	
36	Bellary	Siruguppa	W/S/S to B.M. Sugur & Itigahal villages	2	1	2816	230.00	1	0	0	0	0	0	1	0	1	0	0	
37	Bellary	Siruguppa	W/S/S to Agasanur village	1	1	3086	210.00	1	0	0	0	0	0	0	1	0	0	0	
38	Bellary	Siruguppa	W/S/S to Utanur & other 3 villages	4	1	7017	550.00	1	0	0	0	0	0	0	2	2	0	0	
			TOTAL	295	219	429246	26837.67	155	0	5	13	42	3	11	85	84	45	70	
1	Bijapur	Muddebihal	W/S/S to Yarejeri & other 5 villages	6	4	7993	503.34	4	0	0	0	0	0	0	1	1	4	0	
2	Bijapur	Bijapur	W/S/S to Tikkota & 23 other villages in Babalshwar Constituency	24	19	84548	4505.56	0	9	1	3	3	3	1	3	2	16	2	
3	Bijapur	Sindhagi	W/S/S to Kannoli & other 10 villages	11	9	27871	1478.80	1	0	0	2	0	6	0	1	3	3	4	
			TOTAL	41	32	120412	6487.70	5	9	1	5	3	9	1	5	6	23	6	
1	C.B. Pur	Gudibande	W/S/S to Indrahalli & other 18 villages	19	6	7660	371.38	0	0	0	0	6	0	2	2	3	3	9	
2	C.B. Pur	Chickballa pura	W/S/S to Kelaginathotagalu & other 42 villages	43	9	40811	1948.00	0	0	1	0	7	1	1	5	19	8	9	
3	C.B. Pur	Bagepally	W/S/S to 13 villages from Gunmanayakanahalli of Tolepalli G.P.	13	9	11300	1250.00	0	0	3	0	4	2	1	1	3	5	3	
4	C.B. Pur	Gudibande	W/S/S to Beechangannahally & other 11 villages	12	3	7638	292.22	0	0	0	0	3	0	0	3	1	3	5	
5	C.B. Pur	Chickballa pura	W/S/S to Korlahally & other 43 villages	44	14	31430	1705.00	0	0	3	0	9	2	0	4	22	4	14	

Sl. No.	District	Taluk	Name of Scheme	No. of Habitation	No. of W.Q. Habitations	Population as per 2011	Project Cost including O & M	Water Quality Parameters							Details of Coverage of No. of Habitations as per I.M.I.S.			
								Fl	Fe	Nitrate	TDS	MW FL	MO FL	0-25%	25-50%	50-75%	75-100%	>100%
1	2	3	4	5	6	7	8	9	10	11	12	13	14	15	16	17	18	19
6	C.B. Pur	Bagepally	W/S/S to 22 villages from Marimakalahalli kere of Somanathapura G.P.	22	14	11760	1250.00	0	0	4	0	7	3	0	2	3	6	11
7	C.B. Pur	Bagepally	W/S/S to 7 villages from Julapaiva, Ittikattepally kere of Julapaiva G.P.	7	3	4743	456.00	0	0	0	0	3	0	0	0	3	1	3
8	C.B. Pur	Bagepally	W/S/S to 10 villages from Pulgal Reddikere of Pulgal G.P.	10	6	6025	618.00	0	0	2	0	2	2	0	0	2	2	6
9	C.B. Pur	Bagepally	W/S/S to 8 villages from Chinnobagiarpalli of Dalavayikere of Mittermari G.P.	8	8	4800	480.00	0	0	3	0	3	2	0	0	2	2	4
10	C.B. Pur	Bagepally	W/S/S to 12 villages from Nallapareddipalli Doddakere of Nallapareddipalli G.P.	12	6	9000	600.00	0	0	2	0	2	2	0	2	2	5	3
11	C.B. Pur	Bagepally	W/S/S to 21 Villages from Papagni River at Chelur G.P.	21	13	16000	960.00	0	0	5	0	6	2	0	0	3	8	10
12	C.B. Pur	Gudibande	W/S/S to Varlakonda & other 5 villages	6	3	5472	210.40	0	0	0	0	3	0	0	0	0	4	2
13	C.B. Pur	Gudibande	W/S/S to Choutakuntahally & other 4 villages	5	0	3166	182.74	0	0	0	0	0	0	0	1	1	0	3
14	C.B. Pur	Gudibande	W/S/S to Someshawara & other 6 villages	7	0	4534	191.68	0	0	0	0	0	0	0	1	0	1	5

Sl. No.	District	Taluk	Name of Scheme	No. of Habitations	No. of W.O. Habitations	Population as per 2011	Project Cost including O & M	Water Quality Parameters						Details of Coverage of No. of Habitations as per I.M.I.S.					
								Fl	Fe	Nitrate	TDS	MW FL	MO FL	0-25%	25-50%	50-75%	75-100%	>100%	
1	2	3	4	5	6	7	8	9	10	11	12	13	14	15	16	17	18	19	
15	C.B. Pur	Gudlbande	W/S/S to Somnathalli & other 4 villages	5	0	4591	171.01	0	0	0	0	0	0	0	1	1	1	2	
16	C.B. Pur	Bagepally	W/S/S to 3 villages from Kannampally Yagavamadagu kere of Julapalya G.P.	3	0	1638	240.00	0	0	0	0	0	0	0	0	0	1	2	
17	C.B. Pur	Bagepally	W/S/S to 8 villages from Wadigere, Madkere of Julapalya G.P.	8	1	3638	372.00	0	0	0	0	1	0	0	0	0	3	5	
18	C.B. Pur	Bagepally	W/S/S to 5 villages from Kuakuntlapally, Ooramundnakere of Julapalya G.P.	5	2	2290	210.00	0	0	0	0	2	0	0	0	0	3	2	
19	C.B. Pur	Bagepally	W/S/S to 6 villages from Dugginayakanahally Hosakere of Julapalya G.P.	6	0	1909	174.00	0	0	0	0	0	0	0	0	1	2	3	
20	C.B. Pur	Gudlbande	W/S/S to Hampasandra & other 18 villages	19	6	11179	965.00	6	0	0	0	0	0	0	5	6	4	4	
			TOTAL	275	103	189584	12647.43	6	0	23	0	58	16	4	27	72	66	105	
1	Chitradurga Davanagere	Chitradurga, Holakere & Channagiri	W/S/S to Sirigere, Bharamasagara & enroute 45 villages	47	9	83884	7400.00	1	1	5	0	0	2	7	33	6	1	0	
1	Davanagere	Honnalli	W/S/S to Markoppa & other 4 villages	5	4	8834	867.00	1	0	0	3	0	0	0	5	0	0	0	
2	Davanagere	Honnalli	W/S/S to Somnathalli & other 5 villages	6	2	7944	810.00	1	0	0	1	0	0	1	5	0	0	0	
3	Davanagere	Honnalli	W/S/S to Kengatte & other 4 villages	5	5	10195	1011.00	0	0	0	5	0	0	1	4	0	0	0	

Sl. No.	District	Taluk	Name of Scheme	No. of Habitations	No. of W.O. Habitations	Population as per 2011	Project Cost including O & M	Water Quality Parameters							Details of Coverage of No. of Habitations as per I.M.I.S.				
								Fl	Fe	Nitrate	TDS	MW FL	MO FL	0-25%	25-50%	50-75%	75-100%	>100%	
1	2	3	4	5	6	7	8	9	10	11	12	13	14	15	16	17	18	19	
4	Davanagere	Honnali	W/S/S to Basavanahalli & other 3 villages	4	1	6348	655.00	0	0	0	1	0	0	1	3	0	0	0	
5	Davanagere	Davanagere	W/S/S to Kodaganur & other 18 villages	19	15	28622	1545.00	0	0	4	1	6	4	2	10	4	3	0	
6	Davanagere	Davanagere	W/S/S to Anaji & other 13 villages	14	14	24764	1209.53	0	0	2	2	7	3	1	8	5	0	0	
7	Davanagere	Davanagere	W/S/S to Nagannur & other 19 villages	20	19	37555	1910.00	5	0	0	1	12	1	2	12	4	0	2	
8	Davanagere	Davanagere	W/S/S to Hebbalu & other 13 villages	14	13	19110	1090.00	0	0	0	3	9	1	0	13	3	1	0	
9	Davanagere	Davanagere	W/S/S to Anagodu & other 18 villages	19	19	20030	1062.95	0	0	4	2	9	4	3	9	2	3	2	
10	Davanagere	Davanagere	W/S/S to Lokikere & other 4 villages	5	5	14813	603.50	3	0	0	1	1	0	1	4	0	0	0	
11	Davanagere	Davanagere	W/S/S to Bethur & other 11 villages	12	10	17678	908.60	2	0	1	0	6	1	3	3	6	0	0	
12	Davanagere	Channagiri	W/S/S to Channeshpura & other 18 villages	19	13	16373	790.00	0	0	7	6	0	0	12	5	1	1	0	
13	Davanagere	Channagiri	W/S/S to Kerablachi & other 12 villages	13	13	30924	1150.00	2	0	6	0	5	0	9	3	1	0	0	
14	Davanagere	Channagiri	W/S/S to Thavarekere & other 26 villages	27	0	18780	930.00	0	0	0	0	0	0	25	1	0	0	0	
			TOTAL	182	133	261970	14542.58	14	0	24	26	55	14	61	82	26	8	4	
1	Dharwad	Kundagol	W/S/S to Saunshi village	1	1	14490	210.00	1	0	1	0	0	0	0	0	0	0	1	
2	Dharwad	Kalaghatagi	W/S/S to Galagi & other 1 village	2	2	7120	228.00	1	0	1	0	0	0	0	0	0	0	2	
			TOTAL	3	3	21610	438.00	2	0	2	0	0	0	0	0	0	0	3	
1	Kolar	Kolar	W/S/S to S.N. Agrahara Dam to 42 villages	42	11	32033	1185.00	1	10	0	0	0	0	3	1	2	3	33	
2	Kolar	Srinivasana pura	W/S/S from Jalagondanahalli Dam to 72 villages	72	28	47871	1172.00	11	0	15	0	2	0	2	2	3	6	59	
			TOTAL	114	39	79904	2357	12	10	15	0	2	0	5	3	5	9	92	




Sl. No.	District	Taluk	Name of Scheme	No. of Habitation	No. of W.Q. Habitations	Population as per 2011	Project Cost including O & M	Water Quality Parameters						Details of Coverage of No. of Habitations as per I.M.I.S.					
								FI	Fe	Nitrate	TDS	MW FL	MO FL	0-25%	25-50%	50-75%	75-100%	>100%	
1	2	3	4	5	6	7	8	9	10	11	12	13	14	15	16	17	18	19	
1	Mandya	Maddur	W/S/S to Navile & 28 villages	29	6	21158	1870.00	5	1	0	0	0	0	18	11	0	0	0	
2	Mandya	Maddur	W/S/S to Besagarahalli & 37 villages	38	13	50877	3410.00	7	0	0	0	6	0	18	20	0	0	0	
3	Mandya	Maddur	W/S/S to Toreshettyhally & 20 villages	21	3	23292	1700.00	2	0	0	0	1	0	9	12	0	0	0	
4	Mandya	Maddur	W/S/S to Koppa & 49 villages	50	11	42447	2670.00	1	0	6	4	0	0	16	34	0	0	0	
5	Mandya	Mandya	W/S/S to Madegowdana Koppalu & 37 villages	38	13	60310	4050.00	5	1	1	1	4	1	0	0	2	26	10	
			TOTAL	176	46	198084	13700	20	2	7	5	11	1	61	77	2	26	10	
1	Rama nagara	Channapatna	W/S/S to 65 villages of Channapatna taluk & to improve Kanva surrounding tanks	65	5	97128	4500.00	0	4	1	0	0	0	42	23	0	0	0	
1	Shimoga	Shimoga	W/S/S to Bullapura & other 24 villages	25	25	50327	1569.00	0	19	0	0	7	0	0	0	0	0	25	
2	Shimoga	Shimoga	W/S/S to Holebenuvalli & other 20 villages	21	21	28598	787.00	17	0	0	0	4	0	0	0	0	2	1	
			TOTAL	46	46	78925	2356.00	17	19	0	0	11	0	0	0	0	2	1	43
1	Tumkur	C.N. Halli	W/S/S to Thimmanahally & other 5 villages from Gantenahally M.I. Tank	6	3	9932	370.90	2	1	0	0	0	0	0	0	6	0	0	
2	Tumkur	Pavagada	W/S/S to Y.N. Hosakote village	1	1	19022	704.17	0	0	0	0	1	0	0	1	0	0	0	
3	Tumkur	Tumkur	W/S/S to Ariyur & other 25 villages	26	3	16475	602.00	2	1	0	0	0	0	0	24	2	0	0	
4	Tumkur	Tumkur	W/S/S to Doddanaramangala & other 27 villages	28	7	18580	830.00	5	2	0	0	0	0	0	28	0	0	0	
5	Tumkur	Tumkur	W/S/S to Nagavalli & other 28 villages	29	4	27439	600.00	3	0	1	0	0	0	0	27	1	0	1	

2.

Sl. No.	District	Taluk	Name of Scheme	No. of Habitation	No. of W.O. Habitations	Population as per 2011	Project Cost including O & M	Water Quality Parameters											Details of Coverage of No. of Habitations as per I.M.I.S.				
								F1	Fe	Nitrate	TDS	MW FL	MO FL	0-25%	25-50%	50-75%	75-100%	>100%					
1	2	3	4	5	6	7	8	9	10	11	12	13	14	15	16	17	18	19					
6	Tumkur	Tiptur	W/S/S to Gurugadahalli & other 15 villages	16	9	11100	490.00	0	3	2	0	3	1	0	1	14	1	0					
7	Tumkur	Kunigal	W/S/S to Kottagera & other 8 villages	9	6	7968	544.00	0	3	3	0	0	0	0	0	9	0	0					
8	Tumkur	Tumkur	W/S/S to Balligera & other 16 villages	17	10	11191	386.92	0	3	1	0	0	6	0	15	0	0	2					
121			TOTAL	132	43	121707	4533.99	12	13	7	0	4	7	0	96	32	1	3					
			G.TOTAL	1586	816	2334574	125096.57	287	101	101	51	213	64	239	450	324	194	337					

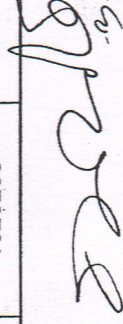
00.0005	PTTA																	
00.0005	50763	4	18															
00.0005	26588	5	22															
00.0005	097835	81	831															
00.0008	684517	0	0															
00.0011	745063	14	205															
00.0014	359017	25	757															
00.0043	66819	4	785															
00.0752	58498	0	0															
15.000870	8053307	807	4537															

  
 ಸಹಾಯಕ ಮಂತ್ರಿ  
 ಮಂತ್ರಿಗಳ ಕಛೇರಿ  
 ಬೆಂಗಳೂರು

**ABSTRACT FOR ANNEXURE - II**

**SCHEMES FOR WHICH PSRs TO BE PREPARED**

Sl No	District	No. of Schemes	No. of Habitations	No. of W.Q. Habitations	Population as per 2011	Project Cost including Q & M (Rs. Lakhs)
1	2	3	4	5	6	7
1	Bagalkot	1	7	2	26666	903.00
2	Bijapur	1	5	2	11489	614.21
3	Dharwad	1	1	1	4171	210.00
4	Gulbarga	5	31	4	23702	2067.00
5	Mandya	1	53	12	89235	4750.00
6	Mysore	7	168	19	236190	22620.00
7	Ramanagara	1	70	0	112493	6500.00
8	Shimoga	11	205	41	230341	11452.00
9	Tumkur	7	127	23	110626	4130.00
10	Udupi	5	287	4	91833	5400.00
11	Uttarkannada	2	370	0	86462	3212.00
	<b>Total</b>	<b>42</b>	<b>1324</b>	<b>108</b>	<b>1023208</b>	<b>61858.21</b>



ಸರ್ಕಾರದ ಅಧೀನ ಕಾರ್ಯದರ್ಶಿ  
 ಪ್ರಾಮಾಣೀಕೃತ ಪಂಚಾಯತ್ ರಾಜ್ ಇಲಾಖೆ  
 (ಪ್ರಾಸಿನ್)

ANNEXURE - II  
SCHEMES FOR WHICH PARS TO BE PREPARED

(Rs. In lakhs)

Sl. No.	District	Taluk	Name of Scheme	No. of Habitation	No. of W.O. Habitations	Population as per 2011	Project Cost including O & M	Water Quality Parameters								Details of Coverage of No. of Habitations as per I.M.I.S.					Remarks
								Fl	Fe	Nitrate	TDS	MV FL	MO FL	0-25%	25-50%	50-75%	75-100%	>100%			
1	2	3	4	5	6	7	8	9	10	11	12	13	14	15	16	17	18	19	20		
1	Bagalkot	Bilagi	W/S/S to Mundaganur & other 6 villages	7	2	26666	903.00	2	0	0	0	0	0	0	2	5	0	0			
			TOTAL	7	2	26666	903.00	2	0	0	0	0	0	0	2	5	0	0			
1	Bijapur	Indi	W/S/S to Goranal & other 4 villages	5	2	11489	614.21	1	0	1	0	0	0	0	1	1	3	0			
			TOTAL	5	2	11489	614.21	1	0	1	0	0	0	0	1	1	3	0			
1	Dharwad	Kundagoi	W/S/S to Sirur village	1	1	4171	210.00	0	0	1	0	0	0	0	0	0	0	1			
			TOTAL	1	1	4171	210.00	0	0	1	0	0	0	0	0	0	0	1			
1	Gulbarga	Chincholi	W/S/S to Pastapur & other 7 villages	8	0	4347	408.00	0	0	0	0	0	0	0	0	3	2	3			
2	Gulbarga	Chincholi	W/S/S to Buyar(K) & other 6 villages	7	2	2634	471.00	2	0	0	0	0	0	0	0	0	3	4			
3	Gulbarga	Chincholi	W/S/S to Khanapur & other 3 villages	4	0	5011	345.00	0	0	0	0	0	0	0	0	0	1	3			
			W/S/S to Gadlingadachalli & other 6 villages	7	2	3364	450.00	1	0	0	0	0	0	0	0	4	0	3			
5	Gulbarga	Chincholi	W/S/S to Gadkeshwar & other 4 villages	5	0	8346	393.00	0	0	0	0	0	0	0	1	2	1	1			
			TOTAL	31	4	23702	2067.00	3	0	0	0	0	0	0	1	9	7	14			
1	Mandya	Malavalli	W/S/S to Kiragavali & 52 villages	53	12	89235	4750.00	1	2	5	0	4	0	0	0	7	23	23			
			TOTAL	53	12	89235	4750.00	1	2	5	0	4	0	0	0	7	23	23			
1	Mysore	T.Narasipura	W/S/S to Thumbala & other 18 villages	19	0	36319	4750.00	0	0	0	0	0	0	0	3	5	6	5			
2	Mysore	T.Narasipura	W/S/S to Mannehundi & other 5 villages	6	0	13373	2400.00	0	0	0	0	0	0	0	1	2	1	2			
3	Mysore	T.Narasipura	W/S/S to Kethupura & other 18 villages	19	2	38842	2500.00	0	1	1	0	0	0	0	2	2	5	10			
4	Mysore	T.Narasipura	W/S/S to Kodagahalli & other 29 villages	30	1	38914	1750.00	0	1	0	0	0	0	0	0	9	12	9			


Sl. No.	District	Taluk	Name of Scheme	No. of Habitation	No. of W.Q. Habitations	Population as per 2011	Project Cost including O & M	Water Quality Parameters							Details of Coverage of No. of Habitations as per I.M.I.S.				Remarks
								Fl	Fe	Nitrate	TDS	MW FL	MO FL	0-25%	25-50%	50-75%	75-100%	>100%	
1	2	3	4	5	6	7	8	9	10	11	12	13	14	15	16	17	18	19	20
5	Mysore	T. Narasipura	W/S/S to T. Bettahalli & other 16 villages	17	0	35514	2200.00	0	0	0	0	0	0	0	0	3	7	7	
6	Mysore	T. Narasipura	W/S/S to Yadakola & other 34 villages	35	7	22428	3320.00	7	0	0	0	0	0	0	3	3	4	25	
7	Mysore	T. Narasipura	W/S/S to Bilikere & other 41 villages	42	9	50800	5700.00	5	4	0	0	0	0	6	2	10	5	19	
			TOTAL	168	19	236190	22620.00	12	6	1	0	0	0	6	11	34	40	77	
1	Rama nagara	Kanakapura	W/S/S to Kodihally & other 69 villages	70	0	112493	6500.00	0	0	0	0	0	0	48	21	0	0	0	
			TOTAL	70	0	112493	6500.00	0	0	0	0	0	0	48	21	0	0	0	
1	Shimoga	Shimoga	W/S/S to Gajanur & other 11 villages	12	1	17540	536.00	0	1	0	0	0	0	0	0	0	0	12	
2	Shimoga	Shimoga	W/S/S to Umblebailu & other 22 villages	23	8	22288	964.00	0	7	0	0	1	0	0	0	0	1	22	
3	Shimoga	Shimoga	W/S/S to Kumsi, Ayanur & other 54 villages	56	12	63332	4050.00	0	12	0	0	0	0	0	0	0	4	52	
4	Shimoga	Shimoga	W/S/S to Santhekadur & other 17 villages	18	6	17864	777.00	0	6	0	0	0	0	0	0	0	0	18	
5	Shimoga	Shimoga	W/S/S to Hasudi & other 11 villages	12	3	14044	980.00	0	3	0	0	0	0	0	0	1	0	11	
6	Shimoga	Bhadravathi	W/S/S to Marashethalli & other 16 villages	17	2	16120	600.00	0	2	0	0	0	0	0	0	1	2	14	
7	Shimoga	Bhadravathi	W/S/S to Yadehalli & other 7 villages	8	1	11368	385.00	0	1	0	0	0	0	0	0	0	2	6	
8	Shimoga	Bhadravathi	W/S/S to Kallihalli & other 7 villages	8	0	3657	500.00	0	0	0	0	0	0	0	0	2	1	5	
9	Shimoga	Bhadravathi	W/S/S to Antharagange & other 23 villages	24	0	21862	900.00	0	0	0	0	0	0	0	0	2	2	20	
10	Shimoga	Soraba	W/S/S to Anavatti & other 12 villages	13	3	20749	820.00	0	1	0	1	1	0	0	0	1	6	6	
11	Shimoga	Soraba	W/S/S to Modiddikeppa & other 13 villages	14	5	21517	940.00	0	2	0	0	3	0	0	0	2	1	11	
			TOTAL	205	41	230341	11452.00	0	35	0	1	5	0	0	0	9	19	177	

Sl. No.	District	Taluk	Name of Scheme	No. of Habitation	No. of W.O. Habitations	Population as per 2011	Project Cost including O & M	Water Quality Parameters								Details of Coverage of No. of Habitations as per I.M.I.S.				Remarks
								Fl	Fe	Nitrate	TDS	MW FL	MO FL	0-25%	25-50%	50-75%	75-100%	>100%		
1	2	3	4	5	6	7	8	9	10	11	12	13	14	15	16	17	18	19	20	
1	Tumkur	Tumkur	W/S/S to Heggere & other 21 villages	21	1	10356	710.00	0	0	1	0	0	0	0	21	0	0	0		
2	Tumkur	Tumkur	W/S/S to Durgadahalli & other 7 villages	8	1	18602	631.00	0	0	1	0	0	0	0	8	0	0	0		
3	Tumkur	Tumkur	W/S/S to Gulur & other 12 villages	13	1	22091	430.00	1	0	0	0	0	0	0	11	0	0	2		
4	Tumkur	Gubbi	W/S/S to Hegalwadi & other 24 villages	25	6	22231	765.00	0	3	0	0	1	2	0	0	25	0	0		
5	Tumkur	Gubbi	W/S/S to Peramasandra & other 39 villages	40	4	14446	770.00	0	4	0	0	0	0	0	0	40	0	0		
6	Tumkur	Tiptur	W/S/S to Gungaramale & other 7 villages	8	4	3885	284.00	0	0	2	0	0	2	0	1	0	7	0		
7	Tumkur	Turvekere	W/S/S to Mayasandra & other 11 villages	12	6	13015	540.00	0	3	3	0	0	0	0	0	12	0	0		
1	Udupi	Karkala	TOTAL	127	23	110626	4130.00	1	10	7	0	1	4	0	41	77	7	2		
2	Udupi	Karkala	W/S/S to Nitte & its hamlets (Ph-II)	30	0	12484	300.00	0	0	0	0	0	0	2	24	1	2	1		
3	Udupi	Kundapur	W/S/S to Hebri & its hamlets (Ph-II)	118	4	20756	550.00	0	4	0	0	0	0	6	23	39	9	41		
4	Udupi	Kundapur	W/S/S to 24 Habitations in Neda, Senapura, Badakare & Hadavu G.P.	24	0	12265	1550.00	0	0	0	0	0	0	2	20	2	0	0		
5	Udupi	Kundapur	W/S/S to 38 Habitations in Amasebailu, Machattu & Rattadi G.P.	38	0	4948	1580.00	0	0	0	0	0	0	2	26	6	0	4		
1	U.K.	Kumta	TOTAL	287	4	91833	5400.00	0	4	0	0	0	0	21	124	64	12	66		
2	U.K.	Kumta	W/S/S to Alkod & other 4 G.P.s	155	0	28507	1260.00	0	0	0	0	0	0	0	0	82	73	0		
42			TOTAL	1324	108	1023208	61858.21	20	67	15	1	10	4	75	201	388	299	360		

**ABSTRACT FOR ANNEXURE - (A)**

**SCHEMES FOR WHICH DSRs TO BE PREPARED (NEW SCHEMES)**

Sl No	District	No. of Schemes	No. of Habitations	No. of W.Q. Habitations	Population as per 2011	Project Cost including O & M (Rs. Lakhs)
1	2	3	4	5	6	7
1	Chickmagalur	3	54	15	44350	2921.00
2	D.Kannada	6	406	129	254922	12435.00
3	Gadag	6	23	19	58417	3452.35
4	Mysore	11	383	70	483362	25492.10
	<b>Total</b>	<b>26</b>	<b>866</b>	<b>233</b>	<b>841051</b>	<b>44300.45</b>

  
 \_\_\_\_\_

**ಕರ್ನಾಟಕ ಅಧೀನ ಕಾರ್ಯದರ್ಶಿ**  
**ಶ್ರೀ ಮೋಕ್ಷಾಭಿವೃದ್ಧಿ ಮತ್ತು ಪಂ. ರಾಜ್ ಇಲಾಖೆ**  
**(ಹುಬ್ಬಳ್ಳಿ)**

**ANNEXURE - I(A)**  
**SCHEMES FOR WHICH DSRS TO BE PREPARED (NEW SCHEMES)**

(Rs. In Lakhs)

Sl. No.	District	Taluk	Name of Scheme	No. of Habitation	No. of W.O. Habitations	Population as per 2011	Project Cost Including O & M	Water Quality Parameters										Details of Coverage of No. of Habitations as per I.M.I.S.				
								Fl	Fe	Nitrate	TDS	MW FL	MO FL	0-25%	25-50%	50-75%	75-100%	>100%				
1	2	3	4	5	6	7	8	9	10	11	12	13	14	15	16	17	18	19				
1	Chickmagalur	Chickmagalur	W/S/S to Bleikalhall & eroute 14 villages	15	9	11331	844.00	4	2	0	0	2	1									
2	Chickmagalur	Chickmagalur	W/S/S to Aldur & other 11 villages	12	2	10563	637.00	2	0	0	0	0	0									
3	Chickmagalur	Chickmagalur	W/S/S to Mugalvalli & other 26 villages	27	4	22456	1440.00	3	0	0	0	1	0									
			<b>TOTAL</b>	<b>54</b>	<b>15</b>	<b>44350</b>	<b>2921.00</b>	<b>9</b>	<b>2</b>	<b>0</b>	<b>0</b>	<b>3</b>	<b>1</b>	<b>0</b>	<b>0</b>	<b>0</b>	<b>0</b>	<b>0</b>				
1	D.K.	Bantwal	W/S/S to Sajibammur & other 54 habitations	55	22	34549	1500.00	0	19	1	0	0	2									
2	D.K.	Bantwal	W/S/S to Karopadi & other 79 habitations	80	11	44582	2735.00	5	6	0	0	0	0									
3	D.K.	Bantwal	W/S/S to Naricombu & other 38 habitations	39	17	37352	1900.00	0	10	7	0	0	0									
4	D.K.	Bantwal	W/S/S to Mani & other 87 habitations	68	34	35927	2300.00	0	18	13	0	0	3									
5	D.K.	Bantwal	W/S/S to Sangabettu & other 65 habitations	66	23	49788	2000.00	0	6	7	0	0	10									
6	D.K.	Bantwal	W/S/S to Sarpady & other 97 habitations	98	22	52724	2000.00	0	6	9	0	0	7									
			<b>TOTAL</b>	<b>406</b>	<b>129</b>	<b>254922</b>	<b>12435.00</b>	<b>5</b>	<b>65</b>	<b>37</b>	<b>0</b>	<b>0</b>	<b>22</b>	<b>0</b>	<b>0</b>	<b>0</b>	<b>0</b>	<b>0</b>				
1	Gadag	Gadag	W/S/S to Nilgund & other 2 villages	3	2	9812	784.00	0	0	0	0	2	0									
2	Gadag	Ron	W/S/S to Asuti & other 6 villages	7	4	14426	725.00	0	0	0	0	3	1	0								



Sl. No.	District	Taluk	Name of Scheme	No. of Habitation	No. of W.Q. Habitations	Population as per 2011	Project Cost including O & M	Water Quality Parameters										Details of Coverage of No. of Habitations as per I.M.I.S.			
								Fe	Nitrate	TDS	MW		MO		0-25%	25-50%	50-75%	75-100%	>100%		
											FL	FL	FL	FL							
1	Gadag	Nargund	W/S/S to Shirol & other 2 villages	3	6	7	8	9	10	11	12	13	14	15	16	17	18	19			
3	Gadag	Mundargi	W/S/S to Halligudi & other 4 villages	5	3	10227	666.35	0	0	0	0	2	1								
4	Gadag	Mundargi	W/S/S to Jantli & other 3 villages	4	5	15336	760.00	4	0	0	0	1	0								
5	Gadag	Nargund	W/S/S to Kuruvinakoppa village	1	4	7242	362.00	0	0	1	0	0	0								
			<b>TOTAL</b>	<b>23</b>	<b>19</b>	<b>58417</b>	<b>3452.35</b>	<b>8</b>	<b>0</b>	<b>1</b>	<b>3</b>	<b>6</b>	<b>1</b>	<b>0</b>	<b>0</b>	<b>0</b>	<b>0</b>	<b>0</b>			
1	Mysore	Mysore & Nanjanagud	W/S/S to 30 Enroute villages of Mysore & Nanjanagud Tq under Mysore city WSS under JN-NURM by KUWS&DB	30	3	72055	3114.00	0	0	1	2	0	0								
2	Mysore	Nanjanagud	W/S/S to Hulihalli & other 123 habitations	124	61	147660	9500.00	2	1	18	27	0	13								
3	Mysore	H.D.Kote	W/S/S to Hirehalli & other 23 villages	24	5	36093	1639.00	0	0	5	0	0	0								
4	Mysore	H.D.Kote	W/S/S to Hampapura, Kanchamalli & other 52 villages	54	1	51028	2605.00	0	0	1	0	0	0								
5	Mysore	H.D.Kote	W/S/S to Bidarahalli, Sagare & other 15 villages	17	0	17324	688.00	0	0	0	0	0	0								
6	Mysore	H.D.Kote	W/S/S to Madapura & other 29 villages	30	0	41305	1669.00	0	0	0	0	0	0								
7	Mysore	H.D.Kote	W/S/S to Hanchipura & other 17 villages	18	0	19056	854.00	0	0	0	0	0	0								
8	Mysore	H.D.Kote	W/S/S to Turnage & other 10 villages	11	0	23131	1123.10	0	0	0	0	0	0								
9	Mysore	Huhsur	W/S/S to Chilkunda & other 7 villages	8	0	13710	750.00	0	0	0	0	0	0								
10	Mysore	K.R. Nagara	W/S/S to Moovathurukuppe & other 27 villages	28	0	30000	1650.00	0	0	0	0	0	0								
11	Mysore	K.R. Nagara	W/S/S to Malanayakanahalli & other 31 villages	39	0	32000	1900.00	0	0	0	0	0	0								
26			<b>TOTAL</b>	<b>303</b>	<b>70</b>	<b>483362</b>	<b>25492.10</b>	<b>2</b>	<b>1</b>	<b>25</b>	<b>29</b>	<b>0</b>	<b>13</b>	<b>0</b>	<b>0</b>	<b>0</b>	<b>0</b>	<b>0</b>			
			<b>G.TOTAL</b>	<b>866</b>	<b>233</b>	<b>841051</b>	<b>44300.45</b>	<b>24</b>	<b>68</b>	<b>63</b>	<b>32</b>	<b>9</b>	<b>37</b>	<b>0</b>	<b>0</b>	<b>0</b>	<b>0</b>	<b>0</b>			

ABSTRACT FOR ANNEXURE - II (A)  
 SCHEMES FOR WHICH PSRs TO BE PREPARED (NEW SCHEMES)

SI No	District	No. of Schemes	No. of Habitations	No. of W.O. Habitations	Population as per 2011	Project Cost including O & M (Rs. Lakhs)
1	2	3	4	5	6	7
1	Belgaum	7	24	12	99294	4049.00
2	Dharwad	1	3	3	10476	280.00
3	Davanagere	3	112	61	138306	8241.00
4	Hassan	9	41	28	35935	2530.00
5	Haveri	4	44	0	93444	4193.00
6	Ramanagara	1	86	0	93123	7800.00
7	Uttarkannada	3	26	0	8384	745.91
<b>Total</b>		<b>28</b>	<b>336</b>	<b>104</b>	<b>478962</b>	<b>27838.91</b>

*[Handwritten Signature]*

**ನಿರ್ದೇಶಕರು, ಕರ್ನಾಟಕ ಸರ್ಕಾರ**

**ಜಿಲ್ಲಾ ಕಾರ್ಯದರ್ಶಿ, ಕರ್ನಾಟಕ ಸರ್ಕಾರ**

**(ಮುಖ್ಯ)**

**ANNEXURE - II(A)**  
**SCHEMES FOR WHICH PSRs TO BE PREPARED NEW SCHEMES (NEW SCHEMES)**

Sl. No.	District	Taluk	Name of Scheme	No. of Habitation	No. of W.Q. Habitations	Population as per 2011	Project Cost including O & M	Water Quality Parameters							Details of Coverage of No. of Habitations as per I.M.I.S.			
								FI	Fe	Nitrate	TDS	MW FL	MO FL	0-25%	25-50%	50-75%	75-100%	>100%
1	2	3	4	5	6	7	8	9	10	11	12	13	14	15	16	17	18	19
1	Belgaum	Chikkodi	W/S/S to Hirekudi & Basnaigaddi villages	2	2	12083	585.00	0	0	0	0	2	0	0				
2	Belgaum	Chikkodi	W/S/S to Pangeri -A & Rampur villages	2	2	4020	315.00	0	0	0	0	2	0	0				
3	Belgaum	Ramdurga	W/S/S to Khanpeth & other 5 villages	6	3	23117	855.00	0	0	0	0	3	0	0				
4	Belgaum	Ramdurga	W/S/S to Awaradi & other 4 villages	5	2	11924	417.00	0	0	0	2	0	0	0				
5	Belgaum	Gokak	W/S/S to Waderatti & other 3 villages	4	1	17603	708.00	1	0	0	0	0	0	0				
6	Belgaum	Gokak	W/S/S to Rajapur & Tukkanatti villages	2	1	18323	694.00	0	1	0	0	0	0	0				
7	Belgaum	Gokak	W/S/S to Balobal & other 2 villages	3	1	12224	475.00	0	1	0	0	0	0	0				
			<b>TOTAL</b>	<b>24</b>	<b>12</b>	<b>99294</b>	<b>4049.00</b>	<b>1</b>	<b>2</b>	<b>0</b>	<b>2</b>	<b>7</b>	<b>0</b>	<b>0</b>	<b>0</b>	<b>0</b>	<b>0</b>	<b>0</b>
1	Dharwad	Hubli	W/S/S to Koliwada & other 2 villages	3	3	10476	280.00	0	0	2	0	1	0	0				
			<b>TOTAL</b>	<b>3</b>	<b>3</b>	<b>10476</b>	<b>280.00</b>	<b>0</b>	<b>0</b>	<b>2</b>	<b>0</b>	<b>1</b>	<b>0</b>	<b>0</b>	<b>0</b>	<b>0</b>	<b>0</b>	<b>0</b>
1	Davanagere	Harapanahalli	W/S/S to Nicchavanahalli & other 45 Villages	46	27	40747	2445.00	27	0	0	0	0	0	0				
2	Davanagere	Harapanahalli	W/S/S to Chigateri & other 56 Villages	57	34	84558	5074.00	34	0	0	0	0	0	0				
3	Davanagere	Honnali	W/S/S to Hiregonigere & other 8 Villages	9	0	13001	722.00	0	0	0	0	0	0	0				
			<b>TOTAL</b>	<b>112</b>	<b>61</b>	<b>138306</b>	<b>8241.00</b>	<b>61</b>	<b>0</b>	<b>0</b>	<b>0</b>	<b>0</b>	<b>0</b>	<b>0</b>	<b>0</b>	<b>0</b>	<b>0</b>	<b>0</b>
1	Hassan	H.N.Pur	W/S/S to Paduvalahippe & other 4 villages.	5	5	7121	318.00	4	0	0	0	1	0	0				

Sl. No.	District	Taluk	Name of Scheme	No. of Habitation	No. of W.U. Habitations	Population as per 2011	Project Cost Including O & M	Water Quality Parameters							Details of Coverage of No. of Habitations as per I.M.I.S.					
								Fl	Fe	Nitrate	TDS	MW FL	MO FL	0-25%	25-50%	50-75%	75-100%	>100%		
1	Haveri	Hangal	W/S/S to Adur & other 17 villages	17	0	36583	1465.00	0	0	0	0	0	0	0	0	0	0	0	0	0
2	Haveri	Hangal	W/S/S to Malagunda & other 10 villages	11	0	28826	1298.00	0	0	0	0	0	0	0	0	0	0	0	0	0
3	Haveri	Hangal	W/S/S to Sheshagiri & other 10 villages	11	0	22222	980.00	0	0	0	0	0	0	0	0	0	0	0	0	0
4	Haveri	Ranebennur	W/S/S to Manakur & other 4 villages	5	0	5814	450.00	0	0	0	0	0	0	0	0	0	0	0	0	0
			<b>TOTAL</b>	<b>44</b>	<b>0</b>	<b>93444</b>	<b>4193.00</b>	<b>0</b>	<b>0</b>	<b>0</b>	<b>0</b>	<b>0</b>	<b>0</b>	<b>0</b>	<b>0</b>	<b>0</b>	<b>0</b>	<b>0</b>	<b>0</b>	<b>0</b>
1	Ramanagar	Channaptana	W/S/S to Magadahalli & other 85 habitations	86	0	93123	7800.00	0	0	0	0	0	0	0	0	0	0	0	0	0
			<b>TOTAL</b>	<b>86</b>	<b>0</b>	<b>93123</b>	<b>7800.00</b>	<b>0</b>	<b>0</b>	<b>0</b>	<b>0</b>	<b>0</b>	<b>0</b>	<b>0</b>	<b>0</b>	<b>0</b>	<b>0</b>	<b>0</b>	<b>0</b>	<b>0</b>



**Annexure-III**

**Details of Additional Amount required for Express Feeder Line of Multi Village Schemes**

(Rs. In lakhs)

Sl. No.	District	Taluk	Name of the Scheme	Sanctioned Amount	Amount provision of Electrification	Required amount as per KFTCL/ESCOM Estimate	Amount required for Express Feeder Line
				5	6	7	8
1	2	3	4	5	6	7	8
1	Baikalote	Badami	WSS Anawala & other 10 Villages	626.61	0.00	18.00	18.00
2		Jamakhandi	WSS to Yallatti & Other 4 Villages	720.00	30.34	43.34	13.00
3		Jamakhandi	WSS to Jakanoor & Other 7 Villages	615.04	39.77	52.77	13.00
4		Jamakhandi	WSS to Thodalabagi & Other 4 Villages	684.00	12.24	24.24	12.00
5		Mudhol	WSS to Nagarala & Other 5 Villages	799.00	20.00	26.35	6.35
6		Mudhol	WSS to Metagudda & Other 5 Villages	425.00	30.00	40.00	10.00
7		Mudhol	WSS to Machakanoor & Other 5 Villages (Phase-I)	400.00	6.78	19.78	13.00
8		Mudhol	WSS to Machakanoor & Other 9 Villages (Phase-II)	600.00	11.75	24.75	13.00
9		Hungund	WSS to Iddalagi & Other 10 Villages	520.86	0.00	13.00	13.00
10		Hungund	WSS to Ihole & Other 14 Villages	1293.91	0.00	13.00	13.00
11	Belgaum	Raibag	WSS to Khemalapur & other 5 villages	414.50	16.00	47.60	31.60
12		Chikkodi	Water Supply scheme to Budhihal and other 2 villages	178.87	-	10.00	10.00
13	Mandya	Srirangapatna	WSS to P. Hosahally	256.30	0.00	50.00	50.00
14		Malavalli	WSS to Netkal	493.23	27.17	42.45	15.28
15		Malavalli	WSS to B.J.Pura	2296.25	18.18	29.18	11.00
16	Udupi	Karkala	WSS to Hebrl & other villages	250.00	17.90	27.90	10.00
17		Karkala	WSS to Nitte and its hamlet	246.00	35.80	57.80	22.00
18	Bellary	Bellary	WSS to Challegurki & other 7 villages	390.00	4.47	19.05	14.58
19		Bellary	WSS to Mincheri & other 4 villages	382.00	22.75	32.30	9.55
20		Bellary	WSS to Shankar banda & other 2 villages & 6 habitations	207.00	0.00	14.16	14.16
21		Bellary	WSS to Y Budhihal & other 2 villages & 1 habitation	250.00	5.00	16.00	11.00
22		Bellary	WSS to Basarakodu village	81.50	1.50	30.00	28.50
23		Bellary	WSS to Hirehadagali village	118.40	2.25	32.00	29.75
24		Bellary	WSS to Emmiganoor & other 2 villages	253.90	3.94	25.00	21.06
25		Bellary	WSS to Somalapura village	104.00	3.50	15.00	11.50
26		Bellary	WSS to H. Virapura & other 4 villages	138.00	3.00	25.00	22.00

1	2	3	4	5	6	7	8
27		Bellary	WSS to Gerikehal & other 4 villages	176.00	9.00	13.00	4.00
28		Bellary	WSS to Yelubench village	120.00	2.00	25.00	23.00
29		Bellary	WSS to Kolagalli & Kolagalli Camp villages	270.00	5.00	28.00	23.00
30		Bellary	WSS to Kudithiri village	474.19	6.00	30.00	24.00
31		Bellary	WSS to Siddamanahalli & other 2 villages	194.00	4.00	42.00	38.00
32		Bellary	WSS to Korlagundi village	227.50	5.00	16.00	11.00
33		Bellary	WSS to Nelludi & other 6 villages	226.70	4.00	28.00	24.00
34		Bellary	DWSS to Chanalu village	129.90	7.00	13.10	6.10
35		Hospet	WSS to Nagenahalli & other 7 villages	190.00	0.00	40.00	40.00
36		Hadagali	WSS to Kattedannur & other 5 villages	225.00	16.00	28.00	22.00
37	Yadgir	Yadgir	Water Supply Scheme to Yaragola village under Rajiv Gandhi Submission Scheme	225.60	47.76	87.63	39.87
38		Yadgir	Water Supply Scheme to Gondhadagi and other 8 villages under Rajiv Gandhi Submission Scheme	325.30	35.86	65.86	30.00
39	Utara Kantada	Karwar	WSS to Gotegali & other 9 villages	735.00	55.75	102.00	46.55
40	Davanagere	Davanagere	WSS to Mayakonda & Other 14 villages	860.00	8.00	54.36	46.36
41		Davanagere	WSS to Hadadi & Other 13 villages	803.00	20.00	29.20	9.20
42		Harihara	WSS to Holesirigere & Other 12 villages	539.63	20.68	38.85	18.17
43		Harihara	WSS to Kondajji and other 11 villages	677.71	31.00	48.13	17.13
44		Harihara	WSS to Malebennur & Other 25 villages	1615.73	106.00	180.28	74.28
45		Channagiri	WSS to Thyavanagi & Other 16 villages	1212.00	20.00	54.00	34.00
46		Channagiri	Providing 66/1 KV Sub Station 11 KV Breaker at Sasaluhalla for WSS to Yakkegundi & Other 7 villages	358.00	18.00	63.00	45.00
47		Honnali	WSS to Nyamathi & Other 3 villages from Thungabhadra River	901.00	-	13.26	13.26
48		Harapanahalli	WSS to Kanavi & Other 20 villages	563.60	30.40	56.40	26.00
49	Koppal	Gangavathi	WSS to Kanakagiri & Other 9 villages	816.87	24.60	28.30	3.80
50		Gangavathi	WSS to Karatagi & Other 27 villages	2182.91	30.00	48.00	18.00
51		Gangavathi	WSS to Navali & Other 22 villages	1111.62	30.00	48.00	18.00
52		Gangavathi	WSS to Sriramanagara and other 12 villages	719.00	44.54	34.70	9.84
53		Gangavathi	WSS to Ulloor & Other 7 villages	194.59	0.00	18.29	18.29
54		Gangavathi	WSS to Anegundi & Other 12 villages	368.13	0.00	35.00	35.00
55		Gangavathi	WSS to Mangalore and other 2 villages	260.00	26.00	28.50	2.50
56	Tumkur	Tumkur	WSS to Oordigere & Other 2 villages	92.70	9.35	24.85	15.50
57	Mysore	Nanjangud	WSS to Doddakavalandhe and other 55 villages	1675.00	58.48	102.18	43.70
			Total				1197.88

ಕರ್ನಾಟಕ ಸರ್ಕಾರದ ಅಧೀನದಲ್ಲಿ  
 ಸಿ. ಆರ್. ಸಿ. ಆರ್. ಇಂಜಿನಿಯರಿಂಗ್ ವಿಭಾಗ  
 (ಬೆಂಗಳೂರು)  
 24