

PROCEEDINGS OF THE SLSSC MEETING HELD ON 07/03/2013 AT BANGALORE UNDER THE CHAIRMANSHIP OF
PRINCIPAL SECRETARY TO GOVERNMENT, RDPR DEPARTMENT

The Chief Engineer, PRED welcomed all the SLSSC members present for the meeting. With the permission of the Chair the CE, PRED gave a Ppt presentation on the progress made under NRDWP (Coverage, Quality & MVS) under the following headings:

- 1) NRDWP – Financial Progress
- 2) Percentage Utilization of NRDWP Funds
- 3) Physical Progress (upto January 2013)
- 4) Percentage Achievement of P.C. Habitations (upto January 2013)
- 5) Percentage Achievement of Quality Affected Habitations (upto January 2013)
- 6) Percentage Achievement in Water Supply in Schools / Anganwadis (upto January 2013)
- 7) Tentative Fund availability during 2013-14
- 8) Tentative Physical Targets for 2013-14
- 9) Details of Multi-Village Schemes

Details of MV Schemes overall proposals approved:


Total Schemes Approved	-	365
Completed	-	136
On - going	-	154
Tender under Progress	-	34
DSR to be Prepared	-	41
Districtwise details		
No. Of PSR to be prepared	-	70+35+45+17=167
No. of DSR to be prepared	-	147
Approval for preparation of DSR from PSR	-	55
DSR cleared for Admn Approval	-	47 (DSR – 36, PSR – 11)



Decision:

After reviewing the Progress of Targets & Achievements under NRDWP, the following decisions were taken:

- 1) The Yearly Data Updation (YDU) Survey Report should be finalized by end of 15th April 2013 and entries made in the IMIS website.
- 2) The Action Plan for water supply should be finalized by the end of 30th April 2013 as done in other Head of Accounts/Departments.
- 3) The tentative Allocation for the year 2013-14 should be communicated within 15 days to all the Zilla Panchayaths & P.R.E. Divisions.
- 4) The Chairman observed poor progress under Support Activity and WQM&SP Component under NRDWP. It was decided to arrange a day's workshop for CEOs and SEs about Support Activity in April.
- 5) The progress of Water Supply Schemes for Schools & Anganwadies in D.Kannada, Mysore & Chamarajanagar Districts was below 30%. It was decided to expedite the progress and make necessary entries in the IMIS.
- 6) It was decided to take up 10,000 Water Supply Schemes to Anganwadis during 2013-14.
- 7) The Scheme-wise review of 67 Multi-village schemes targetted for 2012-13 was made and SEs were instructed to adhere to the programme fixed and expedite progress wherever slow.
- 8) The waste water management in Defluoridation Plants is to be looked into and the most efficient technology to be adopted. However, it was decided to continue implementation of R.O. System D.F. Plants for the year 2013-14.
- 9) Expenditure under Sustainability is only Rs.53.00 Cr. against a release of Rs.74.00 Cr. However, CE informed that some districts have shown poor progress and some districts needs additional amount. So it was decided to authorize CE to re-allocate the balance Rs.21.00 Cr. to the required divisions.
- 10) Decision was taken to convene coordination meetings under Chairmanship of CS to resolve the inter-departmental issues like railway, NHAI, land clearance, water permission etc.



**AGENDA-1: Review of follow-up action initiated by CE/PRED and other PRIs in pursuance of 20/11/2012
SLSSC Proceedings**

The Agenda-wise compliance to the Proceedings of the SLSSC Meeting held on 20/11/2012 was presented before the Committee by CE, PRED and the following decisions were taken:

Decision of SLSSC:

Chairman instructed CE to discuss the pending issues at Government level every Monday and also instructed Director, SWSM to review implementation of progress of MVS.

**AGENDA-2: According approval to MVS Schemes deferred in the last meeting and which have been cleared
by STA:**

Subject-1: W/S/S to Illal & other 17 villages in Hungund taluk of Bagalkot District:

Chief Engineer explained that, the earlier proposal wherein the source considered was Krishna River which is about 40 kms. away from Habitations. In the earlier proposal Per Capita was Rs.7485/-. In the SLSSC Meeting held on 17/9/2012 it was directed to re-verify the scheme and place it in the SLSSC Meeting. CE, PRED explained to the Committee that the source now considered for the Scheme is Malaprabha River. Malaprabha River is not perennial, hence an Impounding Reservoir is proposed to store water for 6 months. The total cost of the Project works out to Rs.3537.00lakhs including O&M for the proposed Project. Per Capita Cost for 2012 Population excluding O&M is Rs.7117/-. The Production Cost of water per KL is Rs.7.63/-.

DECISION OF SLSSC

After detailed deliberations the Committee took the following decision:

- 1) Mines & Geology Department to cross-check the Water Quality Reports for all the villages.

S. P. ...

2) To place the proposal before STA for verification of other alternative technical proposals to reduce the cost of the Project.

AGENDA-3: Ratification of issues cleared by Govt. in anticipation of SLSSC approval

The Tenders for the following 9 nos. of Multi-village schemes (including Additional Agenda) and 2 Tenders for Express Feeder line for MVS Schemes were forwarded to Government for approval as the Tender amount was either more than Rs.500.00lakhs or Tender Premium was more than 5%. The Government have approved these Tenders with the condition to get the ratification on the action taken in the next S.L.S.S.C. meeting. The details of the Tenders approved and ratification sought is as follows:

Sl. No.	District	Name of Water Supply Scheme	A/A Cost	Amt. put to Tender	CSR Amt.	Govt. ltr. no. / Tender approved amt.	Tender premium over CSR	Remarks
1	Belgaum	WSS to Bendwad & other 9 villages in Raibagh taluk	1482.00	1253.78	1277.21	RDP 218 RWS(5) 12 dt.27/12/2012 Rs.1468.80 lakhs	15.00%	
2	Bellary	WSS to Papinayakanahalli & other 5 villages and Gadiganur & other 2 villages in Hospet taluk	515.00 & 350.00	879.06	925.69	RDP 215 RWS(5) 12 dt.27/12/2012 Rs.1064.53 lakhs	14.99%	
3	Bijapur	EFL Tender for W/S/S to Tadavalaga & other 2 villages in Indi taluk	50.23. (Addl. cost)	44.53	53.22	RDP 36 RWS(5) 12 dt.15.01.2013 Rs.61.00 lakhs	14.60%	5 th Call Tender
4	Davana gere	WSS to Teligi & other 56 villages in Harapanahalli taluk	2725.00	2714.25	2819.22	RDP 213 RWS(5) 12 dt.27/12/2012 Rs.3160.34 lakhs	12.10%	
5	Davana gere	WSS to Kulambi & other 56 villages in Harapanahalli taluk	1529.56	1389.80	1389.80	RDP 2 RWS(5) 13 dt.18/1/2013 Rs.1496.80 lakhs	7.70%	
6	Koppal	EFL Tender for W/S/S to Anegundi & other 12 villages in Gangavathi taluk	35.00 (Addl. cost)	38.00	38.00	RDP 178 RWS(5) 12 dt.28.12.12 Rs.45.60 lakhs	20.00%	4 th Call Tender
7	Koppal	W/S/S to Herur, Hulihyder & 26 villages in Gangavathi Taluk	1112.00 &	1981.89	2045.53	RDP 216 RWS(5) 12 dt.27/12/2012	11.50%	

[Handwritten signature]

			803.00			Rs.2280.76 lakhs	
8	Shimoga	WSS to Kudligere & other 18 villages in Bhadravathi taluk	840.00	742.84	763.73	RDP 11 RWS(5) 13 dt.19/1/2013 Rs.853.93 lakhs	11.82%
9	Tumkur	W/S/S to Tavarekere & other 64 villages in Sira Taluk	1434.00	1296.55	1378.15	RDP 224 RWS(5) 12 dt.29/12/2012 Rs.1468.45 lakhs	6.55%
10	U.K.	WSS to Kerawadi & other 14 villages in Karwar taluk	636.00	677.52	742.79	RDP 214 RWS(5) 12 dt.27/12/2012 Rs.885.03 lakhs	19.15%
ADDITIONAL AGENDA							
1	Belgaum	WSS to Shendur & other 8 villages in Chikkodi taluk	617.00	607.35	618.84	RDP 01 RWS(5) 13 dt.24/1/2013 Rs.703.00 lakhs	13.59%

DECISION OF SLSSC:


After detailed deliberations, Committee took the decision to ratify the action taken by Government of Karnataka.

AGENDA-4: New MVS Schemes / RWS proposals to be cleared.

35 Schemes proposed by Elected Representatives / Government amounting to **Rs.51,110.16 lakhs** including O&M Cost covering 672 habitations were placed before the Committee for consideration and approval for preparation of PSRs.

DECISION OF SLSSC:

The Committee directed to place the Subject in the next SLSSC Meeting after verifying the technical data, sustainability of source and viability of the Scheme at preliminary level. The SEs of concerned Circles are responsible to propose new Multi-village schemes for preparation of PSRs. The SEs should verify the Coverage and Quality, source sustainability, Per Capita Cost as per data available in IMIS. Any variations



in Quality parameters and Coverage parameters, SEs are responsible. Where MVS proposals do not meet the criteria as prescribed under NRDWP, such proposals should not be placed before SLSSC. The overlapping of the Projects (taken up in Jalanimal, NRDWP, and 13th Finance) should be avoided strictly. The details of the Schemes are furnished vide Annexure-4.

AGENDA-5: Any other subject with the permission of the Chair:

Subject No. 1:- Approval to DSRs for the Schemes which are cleared for PSR / DSR preparation in the S.L.S.S.C. Meeting held on 01/10/2011 & 10/4/2012:

The CE, PRED explained to the Committee that 147 Schemes were approved for DSR preparation in the SLSSC Meeting held on 01/10/2011 and 28 Schemes are taken up under 13th Finance and 52 DSRs were placed till the last SLSSC Meetings. Out of this 50 Schemes are Administratively Approved including the 28 Schemes taken up under 13th Finance and 4 DSRs are placed in the present meeting for approval to accord Administrative Approval.


The CE, PRED also explained regarding splitting and combining of following Schemes in Mysore and Haveri Districts:

i) In the SLSSC Meeting held on 17/9/2012, the W/S/S to Koppa & other 11 villages in Periyapatna taluk of Mysore District was approved for PSR preparation for Rs.950.00lakhs. This Scheme has been split into 2 Schemes as under based on Technical feasibility and for the maintenance purpose.

- | | |
|--|-------------------|
| 1. W/S/S to Koppa & other 13 villages | - Rs.1324.52lakhs |
| 2. W/S/S to Doddaharave & other 19 Tibetan Settlements | - Rs.1638.75lakhs |

ii) In the SLSSC Meeting held on 1/10/2011 & 17/9/2012, the following 2 Schemes were approved for preparation of PSR.

- | | |
|---|-------------------|
| 1. W/S/S Scheme to Manakur & other 4 villages in Ranebennurtaluk of Haveri District | - Rs.450.00 lakhs |
|---|-------------------|



2. W/S/S to Sunakalbidare & other 12 villages in Ranebennurtaluk of Haveri District – Rs.1600.00 lakhs

The above 2 Schemes are combined and placed before the Committee for approval as "W/S/S to Manakur, Sunakalbidare & other 15 villages" amounting to Rs.2700.00 lakhs

Chief Engineer placed 16 Multi-village Schemes for which preparation of DSR approval was given in SLSSC Meetings.

19 Schemes were placed for consideration of DSRs for which Administrative Approval is required. After detailed discussions following decisions were taken :

(Rs. in lakhs)

Sl. No.	District	Taluk	Name of Scheme	No. of Habitation	No. of W.Q. Habitations	Population as per 2013	Source	Project Cost including O & M	Project Cost excluding O & M	Per Capita Cost excluding O&M (Rs.)	Water Quality Parameters				Details of Coverage of No. of Habitations as per I.M.I.S.					Remarks
											F	Fe	NO ₃	TD S	0-25%	25-50%	50-75%	75-100%	>100%	
1	2	3	4	5	6	7	8	9	10	11	12	13	14	15	16	17	18	19	20	21
1	Belgaum	Bailahongal	W/S/S to Budrakatti & other 21 villages	22	13	45822	Malprabha River	2335.00	2029.00	4428	0	12	0	1	1	11	1	0	9	
<p>Decision: DSR of the Scheme is cleared considering Per Capita Cost and Coverage parameters. Out of 22 Habitations, 12 habitations fall under the Coverage category of 0-50% and Per Capita cost of the scheme excluding O&M charges is Rs.4428/-. Hence, the scheme is cleared for Administrative Approval subject to clearance by the STA.</p>																				
2	Belgaum	Bailahongal	W/S/S to Hoolikatti & other 6 villages	7	5	24165	Malprabha River	1232.00	1049.00	4341	0	5	0	0	1	2	0	1	3	
<p>Decision: The Scheme has 7 habitations, out of which 3 habitations fall under the category of 0-50% one habitation under 75-100% and Per Capita cost of the scheme excluding O&M charges is Rs.4341/-. Hence, the scheme is cleared for Administrative Approval, subject to clearance of STA.</p>																				

[Handwritten Signature]

3	Mysore	H.D. Kote	W/S/S to Tumsoge & other 10 villages	11	2	23575	Kabini River	1146.30	1068.30	4531	2	0	0	0	1	6	2	1	1
<p>Decision: Out of the 11 Habitations, 2 Habitations are contaminated and 7 habitations fall under the Coverage category of 0-50% and Per Capita cost of the scheme excluding O&M charges is Rs.4531/-. Hence, the Scheme is cleared for Administrative approval, subject to clearance by the STA.</p>																			
4	Belgaum	Belgaum	W/S/S to Sulebhavi & other 12 villages	13	8	72175	Markendeya River	2597.00	2164.00	2998	0	6	1	1	0	9	0	0	4
<p>Decision: Out of the 13 Habitations, 9 habitations fall under the Coverage category of 25-50% and Per Capita cost of the scheme excluding O&M charges is Rs.2998/-. Hence, the Scheme is cleared for Administrative approval, subject to clearance by STA.</p>																			
5	Bijapur	Bijapur	W/S/S to Nagatan & other 53 villages	54	41	70886	IBC Canal	6999.72	6378.53	8998	17	6	14	4	2	21	15	1	15
<p>Decision: This Scheme is a major scheme covering 54 Habitations. As per the information furnished by CE, PRED the Project Cost is Rs.6999.72 lakhs. Out of 54 habitations, 41 habitations are contaminated and 23 Habitations fall under the Coverage category of 0-50% and Per Capita cost of the scheme excluding O&M charges is Rs.8998/-. The Quality parameters of this scheme are to be re-verified from Mines & Geology Department. As the Per Capita Cost is high, technical feasibility and economic feasibility of the scheme may be re-verified in the next STA meeting. After re-verification, will be placed in the next SLSSC meeting. Hence, the Scheme is Deferred for re-verification.</p>																			
6	Bijapur	B.Bage wadi	W/S/S to Kolhar & other 8 villages	9	8	34031	Krishna River	1478.09	1279.53	3760	1	3	0	4	0	0	1	2	6
<p>Decision: Out of the 9 Habitations, only one habitation is contaminated with fluoride and no habitation falls under the Coverage category of 0-50%, 6 Habitations falls under more than 100% Coverage. The S.E. and E.E. should verify the Coverage for the villages which have more than 100% and furnish a report about the present Coverage of those 6 Habitations. The Per Capita cost of the scheme excluding O&M charges is Rs.3760/-.</p>																			

S. S. S.

7	Bijapur	Indi	W/S/S to Inchigeri & other 41 villages	42	25	72854	IBC Canal	4712.13	4544.70	6238	5	2	11	7	1	1	6	4	30
---	---------	------	---	----	----	-------	--------------	---------	---------	------	---	---	----	---	---	---	---	---	----

Decision: Out of the 42 habitations, 5 habitations are contaminated with fluoride and 2 habitations fall under the Coverage category of 0-50% and 30 habitations are under the Coverage category of more than 100%. The Per Capita cost of the scheme excluding O&M charges is Rs.6238/-. As the Per Capita is on higher side and no. of habitations under Coverage more than 100% is more, hence the Scheme will be placed before STA for technical and financial feasibility. It may be placed before the SLSSC after clearance by STA.

8	Davanagere	Channagiri	W/S/S to Basavapatna & 11 villages	12	6	19316	Shanthi sagara Tank	1366.00	1162.00	6016	4	0	2	0	4	4	0	0	4
---	------------	------------	--	----	---	-------	---------------------------	---------	---------	------	---	---	---	---	---	---	---	---	---


Decision: Out of the 12 Habitations, 4 Habitations are contaminated with fluoride and 8 habitations fall under the Coverage category of 0-50% and Per Capita cost of the scheme excluding O&M charges is Rs.6016/-. It was decided to place this scheme before the STA meeting for re-verification for technical and financial feasibility. It may be placed before the SLSSC after re-verification.

9	Gulbarga	Chittapur	W/S/S to Ravoor & Malagatti villages	2	2	16313	Kagina River	685.00	583.50	3577	2	0	0	0	0	0	0	0	2
---	----------	-----------	---	---	---	-------	-----------------	--------	--------	------	---	---	---	---	---	---	---	---	---

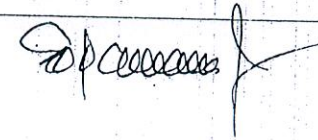
Decision: Both the habitations are contaminated and both habitations fall under the Coverage category of more than 100% and Per Capita cost of the scheme excluding O&M charges is Rs.3577/-. Hence, the scheme is cleared for Administrative Approval, subject to clearance by STA.

10	Gulbarga	Chittapur	W/S/S to Nalwar & 3 villages	4	3	11336	Bheema River	525.00	445.20	3927	3	0	0	0	0	0	0	0	4
----	----------	-----------	------------------------------------	---	---	-------	-----------------	--------	--------	------	---	---	---	---	---	---	---	---	---

Decision: Out of the 4 habitations, 3 habitations are contaminated and 4 habitations fall under the Coverage category of more than 100% and Per Capita cost of the scheme excluding O&M charges is Rs.3927/-. Hence, the scheme is cleared for Administrative Approval, subject to clearance by STA.



11	Mysore	T.Narasi pura	W/S/S to Thumbala & other 21 villages	22	6	38911	Cauvery River	1462.80	1334.50	3430	1	1	4	0	2	11	4	3	2	
<p>Decision: Out of the 22 habitations, 13 habitations fall under the Coverage category 0-50% and Per Capita cost of the scheme excluding O&M charges is Rs.3430/- Hence, the scheme is cleared for Administrative Approval, subject to clearance by STA.</p>																				
12	Mysore	T.Narasi pura	W/S/S to Manne hundi & other 5 villages	6	0	11600	Kabini River	500.00	408.27	3520	0	0	0	0	0	3	0	2	1	
<p>Decision: Out of the 6 habitations and 3 habitations fall under the Coverage category 25-50% and Per Capita cost of the scheme excluding O&M charges is Rs.3520/-. Hence, the scheme is cleared for Administrative Approval, subject to clearance by STA.</p>																				
13	Mysore	T.Narasi pura	W/S/S to Kethupura & other 44 villages	45	2	66996	Cauvery River	2204.30	1988.25	2968	0	0	2	0	0	31	3	1	10	
<p>Decision: Out of the 45 habitations, 31 habitations fall under the Coverage category 25-50% and Per Capita cost of the scheme excluding O&M charges is Rs.2968/-. Hence, the scheme is cleared for Administrative Approval, subject to clearance by STA.</p>																				
14	Mysore	T.Narasi pura	W/S/S to Kodaga halli & other 29 villages	30	8	58260	Cauvery River	2340.00	2161.25	3710	0	0	8	0	2	13	4	8	3	
<p>Decision: Out of the 30 habitations, 15 habitations fall under the Coverage category 0-50% and Per Capita cost of the scheme excluding O&M charges is Rs.3710/-. Hence, the scheme is cleared for Administrative Approval, subject to clearance by STA.</p>																				
15	Mysore	Periyapat na	W/S/S to Koppa & other 13 villages	14	2	21504	Cauvery River	1324.52	1108.62	5155	0	0	0	2	2	0	0	6	6	
<p>Decision: Out of the 14 habitations, 2 habitations fall under the Coverage category 0-25% and 6 under 75-100% Per Capita cost of the scheme excluding O&M charges is Rs.5155/-. In this Scheme some Tibetan Settlements are covered and hence the scheme is cleared for Administrative Approval, as a special case subject to clearance by STA.</p>																				



16	Mysore	Periyapatna	W/S/S to Doddahara ve & other 19 Tibetan settlements	20	0	22988	Cauvery River	1638.75	1361.10	5921	0	0	0	0	0	1	0	19	0	
----	--------	-------------	--	----	---	-------	---------------	---------	---------	------	---	---	---	---	---	---	---	----	---	--

Decision: Out of the 20 Tibetan Settlements, 1 Habitation fall under the Coverage category 0-25% and 19 Habitations under 75-100% Coverage . The Per Capita cost of the scheme excluding O&M charges is Rs.5921/-. As the Tibetan Settlement have been given a lot of other infrastructure facilities by Government of India and safe drinking water supply is also part and parcel of the infrastructure in Tibetan settlement. Hence, as a special case is cleared for Administrative Approval, subject to clearance by STA.


ADDITIONAL AGENDA

17	Davana gere	Davana gere	W/S/S to Kodaganur & 18 villages	19	12	34484	Bhadra Canal	1680.00	1568.23	4548	6	0	6	0	1	13	4	1	0	
----	-------------	-------------	----------------------------------	----	----	-------	--------------	---------	---------	------	---	---	---	---	---	----	---	---	---	--

Decision: Out of the 19 habitations, 6 habitations are contaminated with fluoride and 14 habitations fall under the Coverage category 0-50% . Per Capita cost of the scheme excluding O&M charges is Rs.4548/-. It was decided to clear the scheme for Administrative Approval, subject to clearance by STA.

18	Udupi	Kundapur	W/S/S to 78 Habitations of Yedtre, Shirur, Baindur & Paduvari G.P.s	78	0	54109	Kosalli River	3000.00	2815.00	5202	0	0	0	0	9	31	16	1	21	
----	-------	----------	---	----	---	-------	---------------	---------	---------	------	---	---	---	---	---	----	----	---	----	--

Decision: Out of the 78 habitations, 40 habitations fall under the Coverage category 0-50% and Per Capita cost of the scheme excluding O&M charges is Rs.5202/-. It was decided to re-verify whether 21 villages with coverage of >100% can be excluded from the scheme.



19	Udupi	Kundapur	W/S/S to 24 Habitations of Nada, Senapur, Badakere & Hadavu G.P.s	24	0	12874	Souparnika River	1400.00	1290.37	10023	0	0	0	0	1	21	2	0	0
----	-------	----------	---	----	---	-------	------------------	---------	---------	-------	---	---	---	---	---	----	---	---	---

Decision: Out of the 24 habitations, no habitation is contaminated and 22 habitations fall under the Coverage category 0-50%. Per Capita cost of the scheme excluding O&M charges is too high i.e., Rs.10023/-. It was decided to place it in the next STA meeting and see whether per capita cost can be reduced.


Subject No. 2:-Approval for preparation of DSRs for which PSRs preparation was approved in S.L.S.S.C.
Meeting held on 01/10/2011 & 29/6/2012:

Chief Engineer placed 14 Schemes in AGENDA-5 Subject No. 2 and 1 Scheme in Additional Agenda to Subject No. 2 for preparation of approval of DSR and explained each and every PSR details about the Quality, Coverage and Per Capita etc. In SLSSC Meeting held on 20/11/2012, two separate schemes were approved.

The CE, PRED also explained regarding combining of following Schemes in Hassan and Mandya Districts:

1. In the SLSSC Meeting held on 20/11/2012, the following 2 Schemes were approved for PSR preparation.
 - i) W/S/S Scheme to Agrahara & other 7 villages in C.R. Patna taluk of Hassan District – Rs.278.70 lakhs
 - ii) W/S/S to Kumbenahalli & other 7 villages in C.R. Patna taluk of Hassan District – Rs.374.20 lakhs

The above 2 Schemes are combined and placed before the Committee for approval as "W/S/S to Agrahara, Kumbenahalli & other 15 villages" amounting to Rs.666.00 lakhs



2. In the SLSSC Meeting held on 20/11/2012, the following 2 Schemes were approved for PSR preparation.

- i) W/S/S Scheme to Mahadevapura & other 3 villages in S.R. Patna taluk of Mandya District – Rs.555.00 lakhs
- ii) W/S/S to Chikkanahally & other 4 villages in S.R. Patna taluk of Mandya District – Rs.620.00 lakhs

The above 2 Schemes are combined and placed before the Committee for approval as "W/S/S to Mahadevapura, Chikka Ankanahally & other 10 villages" amounting to Rs.1102.48 lakhs

DECISION OF SLSSC:

After detailed deliberations, Committee took the decision to approve **5 Schemes** amounting to Rs.3,723.88 lakhs in **4 Districts** covering 51 Habitations for preparation of DSR including the Additional Agenda. The details of the schemes Approved are furnished vide Annexure-5(2-A) and Deferred 10 Schemes due to various reasons as mentioned in Remarks Column vide Annexure-5(2-B).


Subject No. 3:-Approval to E.I.R.L. & Workslip of Water Supply Scheme to R.H. Camp and other 25 villages in Sindhanurtaluk of Raichur District:

The Deputy Secretary (RWS), RD&PR explained before the Committee the present status of the above scheme and said that the report by the Committee will be given within three days.

Subject No. 4:-Water Supply Scheme to Kudithini village in Bellary Taluk of Bellary District:

The Deputy Secretary (RWS), RD&PR submitted a brief explanation with reference to his site visit. Deputy Secretary, RWS said that a detailed report will be submitted shortly.

Chairman directed CE, PRED to obtain opinion by some technical experts of C.G.W.B. staff. Sri Rajashekar, Dy. Advisor suggested to contact Dr. Muralidharan (Hydro Geologist), Hyderabad for technical opinion. It was decided to take the opinion of Dr. Muralidharan.




Subject No. 5: Cancellation of Schemes approved in S.L.S.S.C. Meeting

The CE, PRED explained to the Committee that the Source for the following 4 schemes in Sandur Taluk of Bellary district approved in SLSSC Meeting held on 01/10/2011 is Z.P. Tanks dependant on rain water. Since the source considered for the scheme is not sustainable, CE recommended to drop the schemes.

Sl. No.	Name of Scheme	Source	No. of Habs.	No. of WQ Habs.	Population as per 2011	Project Cost including O&M (Rs. in lakhs)
1	WSS to Sovnahalli & Other 8 villages	Sovena-halli Tank	9	9	5891	475.00
2	WSS to Nidgurthi & Other 6 villages	Nidagurthi Tank	7	6	3272	500.00
3	WSS to Akkammanal & other 8 villages	Akkamma-nal Tank	9	8	11515	496.30
4	WSS to Bandri and other 5 villages	Bandri Tank	6	5	7309	465.00

Decision of SLSSC:

The Committee took the decision to drop the above 4 Schemes, since the source considered was not sustainable.



ADDITIONAL AGENDA

Subject No.1: Sanction of financial assistance to GPs for establishment of Solid and Liquid waste management structures – reg.

The Action Plan of Solid and Liquid waste Management Structures received from ZPs was placed before the Committee for approval by the Director, Nirmal Bharath Abayan in detail & GP-wise financial admissibility .

Sl. No.	Name of the ZP	Name of the GP	No. of household	Financial Admissible	Assistance by other source
1	Bijapur	1) Karagola	1201	20.00	
		2) Kanamadi	1950	20.00	
		3) Ukkali	2500	20.00	
2	D.K.	1) Kurnaadu,	1406	20.00	
		2) Bhalthila	1429	20.00	4.00
		3) Goltha majalu,	1813	20.00	30.00
		4) Someshwara	6000	20.00	6.00
3	Belgaum	1) Kotanur Shivapura	771	19.89	
		2) Chandoor	1235	20.00	
		3) Shiraguppi	2380	20.00	
		4) Bellada Bhagewadi	2345	20.00	
		5) Matagha	1654	20.00	
4	Dharwad	1) Shirooru	1258	20.00	4.61
		2) Gumma Gola	1024	20.00	10.08
		3) Hirehonni Halli	1004	20.00	3.65
		4) Chabbi	2228	20.00	5.50
TOTAL				321.00	57.00

Decision of SLSSC:

The Committee took the decision to approve the above Action Plan of Solid and Liquid waste Management Structures.

The Meeting ended with Vote of Thanks.

Sd/-
Principal Secretary to Government
RDPR Department & Chairman SLSSC.

No.RDP 55 RWS(5) 2013


Dated:25.3.2013

Copy to:

1. All the members concerned.
2. PS to Deputy Chief Minister, (Revenue & RDPR Department), Vidhana Soudha, Bangalore-1.
3. PS to Principal Secretary to Govt, RDPR Dept., M.S.Building, Bangalore-1.



4. PS to Director (SWSM), Cavery Bhavan, Bangalore-09.
5. The Chief Executive Officer / Chief Accounts Officer, Zilla Panchayat, Bagalkot, Belgaum, Bellary, Bijapur, Davanagere, Koppal, Shimoga, Tumkur, Uttara Kannada, Mysore, Haveri, Gulbarga, Hassan, Mandya, Raichur, Dakshin Kannada & Dharwad.
6. The Executive Officer, Taluk Panchayat, Bagalkot, Belgaum, Bellary, Bijapur, Davanagere, Koppal, Shimoga, Tumkur, Uttara Kannada, Mysore, Haveri, Gulbarga, Hassan, Mandya, Raichur, Dakshin Kannada & Dharwad.
7. The Superintendent Engineer, Panchayat Raj Engineering Circle, Belgaum, Davanagere, Bellary, Bangalore, Mangalore, Mysore, Dharwad and Gulbarga.
8. The Executive Engineer, PRED, Bagalkot, Belgaum, Bellary, Bijapur, Davanagere, Koppal, Shimoga, Tumkur, Uttara Kannada, Mysore, Haveri, Gulbarga, Hassan, Mandya, Raichur, Dakshin Kannada & Dharwad.



(Ramakrishna)

Deputy Secretary to Government (RWS)
Rural Development and P.Raj Department

Members who have attended SLSSC meeting held under the Chairmanship of the Principal Secretary, RDPR on 07.03.2013 at 12.00 PM at Bangalore.

Smt/Shriyuths

1. Dr.E.V.Ramana Reddy, Chairman SLSSC & Principal Secretary to Govt., RDPR, Bangalore.
2. Dr.J.Ravishankar, Director, (SWSM), KRWSSA & E/o Joint Secretary to GoK, RDPR, Bangalore-9.
3. Deepa Cholan, Director, SEP/NBA
4. D. Rajshekar, Deputy Advisor, (DWS) & Area Officer, Karnataka, RGNDWM, GoI, New Delhi-03.
5. Prabhakar H Chini, Chief Engineer, PRED, Bangalore-20.
6. J.Harsha, Deputy Director, Central Water Commission, GoI
7. R.P.Kulkarni, Additional Director Tech, Jalnirmal Project, KRWSSA, Bangalore.
8. K.V.Raghuram Reddy, Director, District Planning, Planning Department, Bangalore.
9. T.Thimmegowda, Chief Engineer, KUWSDB, Bangalore-29.
10. Sannaboramma, Joint Director, DNG, Bangalore.
11. M.S.Mohan Kumar, Professor, Indian Institute of Science, Bangalore.
12. Dr.H.K.Ramaraju, Prof & Head - Civil, Dayanand Sagar College of Engineer, Bangalore-78.
13. N.Ramakrishna, Superintending Engineer, Chief Engineer, PRED
14. Aijaz Hussain, Superintending Engineer, PRED Circle, Bellary.
15. A.S.Patil, Superintending Engineer, PRED Circle, Dharwad.
16. G.Chandramouly Naik, Superintending Engineer, PRED Circle, Bangalore.
17. S.T.Shringeri, Superintending Engineer, PRED Circle, Gulbarga.
18. H.C.Ramendra, Superintending Engineer, PRED Circle, Mysore.
19. S.F.Patil, Superintending Engineer, PRED Circle, Belgaum.
20. S.R.Nayak, Superintending Engineer, Mangalore.
21. Mallikarjun Sugaadi, Superintending Engineer, PRED Circle, Bellary.
22. M.Parameshwarappa, Assistant Engineer, PRED Circle, Davangere
23. Y.S.Deekshith, Technical Assistant, PRED Circle, Dharwad.

24. F.S.Shivapur, PRE Sub Division, Bailhongal
25. K.N.Sumathi, Chief Chemist (I/C) Dept. of Mines & Geology, Bangalore-01.
26. B.N.Patil, Minor Irrigation Department, Bangalore.
27. N.G.Jagannath, Special Officer, (ZP) & Deputy Secretary, Finance Department, Bangalore.
28. V.Raghunathan, Assistant Director, CWC, Bangalore.
29. V.Vijay kumar, AGM, KPTCL,
30. G.Nagarathna Bhat, SWSM, NBA, Bangalore.
31. K. Abdul Rahen, Assistant Director, (Design), KRIDL, HQS, Bangalore.
32. Abdul Rasheed, Assistant Director, KRIDL, Sindhur.
33. B.K.Kollapur, Scientist, CGWB, SWB, Bangalore.
34. B.S.Neelabantappa, Assistant Director, KRIDL, Lingasugur
35. P.Gurudutt, Executive Engineer, PRED, Mysore
36. R K Raju, Executive Engineer, PRED, K.R.Nagar.
37. Krishna Murthy, Assistant Engineer, KRIDL,
38. Lingadevaru D.C, Project Scientist, KSRSAC, Bangalore.
39. K.L.Lokanatha, Additional Director (WES), SWSM, NBA, Bangalore.
40. Ramkrishna, Deputy Secretary to Govt., RDPR, Bangalore.

ABSTRACT TO ANNEXURE- 4

NEW SCHEMES PROPOSED BY ELECTED REPRESENTATIVES/GOVERNMENT.

Sl. No.	District	No of Scheme	No. of Habitation	No. of W.Q. Habitations	Population as per 2013	Project Cost including O & M	Project Cost excluding O & M	Water Quality Parameters				Details of Coverage of No. of Habitations as per I.M.I.S.					Remarks
								F	Fe	NO ₃	TDS	0-25%	25-50%	50-75%	75-100%	>100%	
1	2	3	4	5	6	7	8	9	10	11	12	13	14	15	16	17	18
1	Belgaum	4	20	3	64667	3424.36	2926.37	0	3	0	0	0	4	10	0	5	
2	Bidar	10	216	60	307038	19722.00	17921.00	2	0	58	0	7	154	6	1	48	
3	Davanagere	2	20	11	29787	1520.00	1271.00	4	2	2	3	0	11	2	5	2	
4	Dharwad	1	27	13	104100	8386	8184.65	3	0	10	0	0	6	8	7	6	
5	Gulbarga	5	54	19	97495	4220.00	3517.00	12	0	7	0	0	11	11	9	23	
6	Kodagu	2	21	9	28389	2210.00	1935.00	0	9	0	0	0	0	15	2	4	
7	Raichur	3	20	18	24369	1739.00	1592.00	0	15	1	2	0	2	7	5	6	
8	U.K.	8	294	4	161691	9888.80	8992.00	0	4	0	0	15	189	54	8	28	
	Total	35	672	137	817536	51110.16	46339.02	21	33	78	5	22	377	113	37	122	

[Handwritten Signature]

ANNEXURE - 4
NEW SCHEMES PROPOSED BY ELECTED REPRESENTATIVES / GOVERNMENT.

(Rs. In lakhs).

Sl. No.	District	Taluk	Name of Scheme	No. of Habitation	No. of W.Q. Habitations	Population as per 2013	Source	Project Cost including O & M	Project Cost excluding O & M	Per Capita Cost excluding O&M (Rs.)	Water Quality Parameters				Details of Coverage of No. of Habitations as per I.M.I.S.					Remarks
											F	Fe	NO ₃	TDS	0-25%	25-50%	50-75%	75-100%	>100%	
1	2	3	4	5	6	7	8	9	10	11	12	13	14	15	16	17	18	19	20	21
1	Belgaum	Belgaum	W/S/S to Aralikatti & Other 02 villages	3	1	20086	Malaprabha river	1164.00	999.00	4974	0	1	0	0	0	1	2	0	0	
2	Belgaum	Hukkeri	W/S/S to Bellad Bagewadi & Kadahatti villages	2	2	23805	Ghataprabha River	850.00	680.00	2857	0	2	0	0	0	0	2	0	0	
3	Belgaum	Hukkeri	W/S/S to Bugate Alur & Other 03 villages	4	0	6507	Bhirapur tank	621.00	520.53	8000	0	0	0	0	0	2	2	0	0	
4	Belgaum	Hukkeri	W/S/S to Daddi & Other 10 villages	11	0	14269	Ghataprabha River	789.36	726.84	5094	0	0	0	0	0	1	4	0	5	
			TOTAL	20	3	64667		3424.36	2926.37		0	3	0	0	0	4	10	0	5	
1	Bidar	Aurad(B)	W/S/S to Dhupath Mahagaon & 6 villages	7	1	9583	Bride cum Barrage across Manjra River	951.00	871.00	9089	0	0	1	0	0	7	0	0	0	
2	Bidar	Aurad(B)	W/S/S to Dongaon & other 55 villages	56	0	61679	Bride cum Barrage across Manjra River	5500.00	5300.00	8593	0	0	0	0	3	53	0	0	0	
3	Bidar	Aurad(B)	W/S/S to Sonala & other 7 villages	8	0	13354	Manjra River	1265.00	1175.00	8799	0	0	0	0	0	8	0	0	0	
4	Bidar	Aurad(B)	W/S/S to Tegampur & other 11 villages	12	0	12950	Tegampur M.I. Tank	1200.00	1110.00	8571	0	0	0	0	0	12	0	0	0	
5	Bidar	Aurad(B)	W/S/S to Wadagaon & other 56 villages	57	1	53114	Manjra River	4600.00	4100.00	7719	1	0	0	0	0	57	0	0	0	

Saparam

Sl. No.	District	Taluk	Name of Scheme	No. of Habitation	No. of W.Q. Habitations	Population as per 2013	Source	Project Cost including O & M	Project Cost excluding O & M	Per Capita Cost excluding O&M (Rs.)	Water Quality Parameters				Details of Coverage of No. of Habitations as per I.M.I.S.					Remarks
											F	Fe	NO ₃	TDS	0-25%	25-50%	50-75%	75-100%	>100%	
1	2	3	4	5	6	7	8	9	10	11	12	13	14	15	16	17	18	19	20	21
6	Bidar	Bidar	W/S/S to Bagdal & other 18 villages	19	19	49646	Karanja Dam	1518.00	1300.00	2619	0	0	19	0	0	0	0	0	19	
7	Bidar	Bidar	W/S/S to Janawada & other 12 villages	13	13	27979	Manjra River	1148.00	1000.00	3574	0	0	13	0	0	2	0	0	11	
8	Bidar	Bidar	W/S/S to Rekulagi & other 9 villages	10	10	25078	Karanja Dam	1110.00	881.00	3513	0	0	10	0	0	4	0	0	6	
9	Bidar	Bidar	W/S/S to Srimandal & other 14 villages	15	15	23496	Manjra River	910.00	780.00	3320	0	0	15	0	0	2	0	1	12	
10	Bidar	Basava kalyana	W/S/S to Kohinoor & other 18 villages	19	1	30159	Gandoori Nala	1520.00	1404.00	4655	1	0	0	0	4	9	6	0	0	
			TOTAL	216	60	307038		19722.00	17921.00		2	0	58	0	7	154	6	1	48	
1	Davana gere	Honnali	W/S/S to Hosadevarahonnali & other 14 villages	15	6	13860	Tunga Bhadra River	720.00	578.00	4170	0	1	2	3	0	8	2	3	2	
2	Davana gere	Davanagere	W/S/S to Kurki & other 4 villages	5	5	15927	Bhadra Canal	800.00	693.00	4351	4	1	0	0	0	3	0	2	0	
			TOTAL	20	11	29787		1520.00	1271.00		4	2	2	3	0	11	2	5	2	
1	Dharwad	Kundagol	W/S/S to Hiregunjala & other 26 villages	27	13	104100	T.B. River	8386.00	8184.65	7862	3	0	10	0	0	6	8	7	6	
			TOTAL	27	13	104100		8386.00	8184.65		3	0	10	0	0	6	8	7	6	
1	Gulbarga	Gulbarga	W/S/S to Tawaragera & other 3 villages	4	3	7667	Bennetora River	500.00	436.00	5687	3	0	0	0	0	2	0	0	2	
2	Gulbarga	Chittapur	W/S/S to Tonasanahalli & other 2 villages	3	2	5282	Bheema River	380.00	340.00	6437	2	0	0	0	0	0	2	0	1	

So [Signature]

Sl. No.	District	Taluk	Name of Scheme	No. of Habitation	No. of W.Q. Habitations	Population as per 2013	Source	Project Cost including O & M	Project Cost excluding O & M	Per Capita Cost excluding O&M (Rs.)	Water Quality Parameters				Details of Coverage of No. of Habitations as per I.M.I.S.					Remarks
											F	Fe	NO ₃	TDS	0-25%	25-50%	50-75%	75-100%	>100%	
1	2	3	4	5	6	7	8	9	10	11	12	13	14	15	16	17	18	19	20	21
3	Gulbarga	Gulbarga	W/S/S to Kallahanjaraja & other 3 villages	4	3	7667	Bennetora River	500.00	436.00	5687	3	0	0	0	0	2	0	0	2	
4	Gulbarga	Aland	W/S/S to Belamagi & other 28 villages	29	6	45735	Gandoori Nala	1750.00	1465.00	3203	3	0	3	0	0	2	6	7	14	
5	Gulbarga	Aland	W/S/S to Madanahiparaga & other 13 villages	14	5	31144	Amarja River	1090.00	840.00	2697	1	0	4	0	0	5	3	2	4	
			TOTAL	54	19	97495		4220.00	3517.00		12	0	7	0	0	11	11	9	23	
1	Kodagu	Somarpeth	W/S/S to Chettihalli & other 05 villages	6	5	21087	Cauveri River	1010.00	935.00	4434	0	5	0	0	0	0	0	2	4	
2	Kodagu	Somarpeth	W/S/S to Aloor Siddapur & other 14 villages	15	4	7302	Cauveri River	1200.00	1000.00	13695	0	4	0	0	0	0	15	0	0	
			TOTAL	21	9	28389		2210.00	1935.00		0	9	0	0	0	0	15	2	4	
1	Raichur	Lingasur	W/S/S to Ankal & Other 04 villages	5	3	4600	Basavsagar	220.00	180.00	3913	0	0	1	2	0	1	4	0	0	
2	Raichur	Lingasur	W/S/S to Mavinbhavi & Other 06 villages	7	7	11370	Rampur Lift Irrigation Canal	692.00	632.00	5558	0	7	0	0	0	0	1	3	3	
3	Raichur	Lingasur	W/S/S to Maraldinni & Other 07 villages	8	8	8399	Maski nala Dam	827.00	780.00	9287	0	8	0	0	0	1	2	2	3	
			TOTAL	20	18	24369		1739.00	1592.00		0	15	1	2	0	2	7	5	6	
1	U.K.	Yellapur	W/S/S to Arebailu & other 2 villages	3	0	656	Dabguli Nala	250.00	200.00	30488	0	0	0	0	3	0	0	0	0	
2	U.K.	Yellapur	W/S/S to Gullapur & other 2 villages	3	0	726	Bedthi River	175.00	150.00	20661	0	0	0	0	0	3	0	0	0	
3	U.K.	Mundgod	W/S/S to Kathur & other 10 villages	11	2	6373	Shinganahally Dam	675.00	600.00	9415	0	2	0	0	0	0	2	1	8	

Sl. No.	District	Taluk	Name of Scheme	No. of Habitation	No. of W.Q. Habitations	Population as per 2013	Source	Project Cost including O & M	Project Cost excluding O & M	Per Capita Cost excluding O&M (Rs.)	Water Quality Parameters				Details of Coverage of No. of Habitations as per I.M.I.S.					Remarks
											F	Fe	NO ₃	TDS	0-25%	25-50%	50-75%	75-100%	>100%	
1	2	3	4	5	6	7	8	9	10	11	12	13	14	15	16	17	18	19	20	21
4	U.K.	Haliyal	W/S/S to Teragaon & other 32 villages	33	0	37810	Kali River	2082	1900.00	5025	0	0	0	0	0	10	8	2	13	
5	U.K.	Haliyal	W/S/S to Kavalavada & other 27 villages	28	2	29294	Tattihalla Dam	2452.50	2250.00	7681	0	2	0	0	0	10	6	5	7	
6	U.K.	Bhatkal	W/S/S to Mavinakurve & other 97 Habitations	98	0	45179	Kadavinakatti River	2012.00	1836.00	4064	0	0	0	0	6	84	8	0	0	
7	U.K.	Bhatkal	W/S/S to Bailuru & other 55 Habitations	56	0	17683	Sharabi River	817.30	743.00	4202	0	0	0	0	0	29	27	0	0	
8	U.K.	Bhatkal	W/S/S to Muttalli & other 61 Habitations	62	0	23970	Kadavinakatti River	1425.00	1313.00	5478	0	0	0	0	6	53	3	0	0	
			TOTAL	294	4	161691		9888.80	8992.00		0	4	0	0	15	189	54	8	28	
35			GRAND TOTAL	672	137	817536		51110.16	46339.02		21	33	78	5	22	377	113	37	122	

[Handwritten Signature]

ANNEXURE - 5(2-A)
APPROVAL FOR PREPARATION OF DSRS FOR WHICH PSRS PREPARATION WAS APPROVED IN PREVIOUS SLSSC MEETINGS
 (Rs. In lakhs)

Sl. No.	District	Taluk	Name of Scheme	No. of Habitation	No. of W.Q. Habitations	Population as per 2013	Source	Project Cost including O & M	Project Cost excluding O & M	Per Capita Cost excluding O & M (Rs.)	Water Quality Parameters				Details of Coverage of No. of Habitations as per I.M.I.S.					Remarks
											F	Fe	NO ₃	TDS	0-25%	25-50%	50-75%	75-100%	>100%	
1	2	3	4	5	6	7	8	9	10	11	12	13	14	15	16	17	18	19	20	21
1	Gulbarga	Chicholi	W/S/S to Gadikeshwara & 4 villages	5	5	10638	Kagina River	500.00	427.00	4014	4	0	0	1	0	1	1	1	2	Approved considering 4 nos. Quality & 1 No. of less Coverage habitations
2	Mandya	S.R.Patna	W/S/S to K.Shettyhally & other 7 villages	8	4	13597	Cauvery River	752.00	690.00	5075	0	0	4	0	1	1	4	2	0	Approved considering less Coverage habitations
3	Mandya	S.R.Patna	W/S/S to Gammanahally & other 9 villages	10	3	14522	Cauvery River	953.00	840.00	5784	1	1	1	0	6	0	4	0	0	
4	Mysore	T.Narasipura	W/S/S to T. Bettahalli & other 16 villages	17	7	38199	Cauvery River	988.88	746.60	1955	2	5	0	0	0	12	0	2	3	Approved considering less Coverage habitations
5	Tumkur	Tumkur	W/S/S to Brahma sandra & other 10 village	11	7	10194	Brahma sandra Tank	530.00	422.00	4140	0	2	1	4	0	10	0	1	0	Approved considering less Coverage habitations
			TOTAL	51	26	87150		3723.88	3125.60		7	8	6	5	7	24	9	6	5	

[Handwritten Signature]

Sl. No.	District	Taluk	Name of Scheme	No. of Habitation	No. of W.Q. Habitations	Population as per 2013	Source	Project Cost including O & M	Project Cost excluding O & M	Per Capita Cost excluding O & M (Rs.)	Water Quality Parameters				Details of Coverage of No. of Habitations as per I.M.I.S.					Remarks
											F	Fe	NO ₃	TDS	0-25%	25-50%	50-75%	75-100%	>100%	
1	2	3	4	5	6	7	8	9	10	11	12	13	14	15	16	17	18	19	20	21

**ANNEXURE - 5(2-B)
DEFERRED / DROPPED SCHEMES**

1	Bijapur	Indi	W/S/S to Gornal & other 4 villages	5	2	12348	Indi Branch Canal	978.89	923.52	7479	1	0	1	0	0	1	1	3	0	SE to verify for providing a common I.R. considering other schemes approved in the Taluk
			TOTAL	5	2	12348		978.89	923.52		1	0	1	0	0	1	1	3	0	
1	Chitradurga	Hosadurga	W/S/S to Lakkihally, Madadakere & 14 Villages	16	2	14841	Vanivilasa Sagar	1200.00	1030.80	6946	2	0	0	0	0	10	5	1	0	Deferred for obtaining water permission from WRDO
			TOTAL	16	2	14841		1200.00	1030.80		2	0	0	0	0	10	5	1	0	
			TOTAL	5	5	10638		500.00	427.00		4	0	0	1	0	1	1	1	2	
1	Hassan	C.R. Patna	W/S/S to Anekere & other 65 villages	66	13	43426	Hemavathi River	2310.00	2100.44	4837	0	12	1	0	0	1	17	36	12	Dropped as the Coverage Habs. is more than 50% under the Category 50-75%, 75-100% & >100%.
2	Hassan	C.R. Patna	W/S/S to Honnashettyhalli and 6 Other Villages	7	2	5537	Hemavathi river	419.00	357.85	6463	0	2	0	0	0	0	1	5	1	Dropped as the Coverage Habs. is more than 50% under the Category 50-75%, 75-100% & >100%.
3	Hassan	C.R. Patna	W/S/S to Agrahara, Kumbenahalli and 15 other Villages	17	6	9376	Hemavathi river	666.00	567.12	6049	2	2	2	0	0	0	3	11	3	Dropped as the Coverage Habs. is more than 50% under the Category 50-75%, 75-100% & >100%.
			TOTAL	90	21	58339		3395.00	3025.41		2	16	3	0	0	1	21	52	16	

[Handwritten Signature]

Sl. No.	District	Taluk	Name of Scheme	No. of Habitation	No. of W.Q. Habitations	Population as per 2013	Source	Project Cost including O & M	Project Cost excluding O & M	Per Capita Cost excluding O & M (Rs.)	Water Quality Parameters				Details of Coverage of No. of Habitations as per I.M.I.S.					Remarks
											F	Fe	NO ₃	TDS	0-25%	25-50%	50-75%	75-100%	>100%	
1	2	3	4	5	6	7	8	9	10	11	12	13	14	15	16	17	18	19	20	21
1	Haveri	Ranebennur	W/S/S to Manakur, Sunakalbidare & other 15 villages	17	10	34610	T.B. River	2700.00	2510.00	7252	2	0	7	1	1	7	0	1	8	Dropped since 8 Habs. are >100% Cov., NO ₃ is not a severe problem & Per Capita is on higher side
2	Haveri	Shiggaon	W/S/S to Adavisomapura & Tadasa villages	2	2	11757	Honnapura M.I. Tank	980.00	890.00	7570	0	0	2	0	0	1	0	0	1	Dropped since 1 Hab. is >100% Cov. & NO ₃ is not a severe problem & Per Capita is on higher side
			TOTAL	19	12	46367		3680.00	3400.00		2	0	9	1	1	8	0	1	9	
1	Mandya	S.R.Patna	W/S/S to Mahadevapura, Chikka Ankanahally & other 10 villages.	12	4	20378	Cauvery River	1102.48	888.45	4360	2	0	2	0	0	0	4	7	1	Dropped as the Coverage Habs. is more than 50% under the Category 50-75%, 75-100% & >100%.
			TOTAL	12	4	20378		1102.48	888.45		2	0	2	0	0	0	4	7	1	
1	Tumkur	Tumkur	W/S/S to Doddakortagere & other 10 villages	11	6	5683	Sasalu Tank feded by Hemjavathi Canal	421.70	351.85	6191	2	2	2	0	0	3	0	8	0	Deferred to Re-verify the Per Capita Cost
2	Tumkur	Tiptur	W/S/S to Gungurumale & other 7 villages	8	3	4258	Nagamangala Branch Canal	437.48	371.17	8717	0	1	0	2	0	6	1	0	1	Deferred to Re-verify alternate source
			TOTAL	19	9	9941		859.18	723.02		2	3	2	2	0	9	1	8	1	

— — — — —

.....

.....

.....

② ② ②